

NOTICE!!

These documents have been scanned!

Do not place un-scanned documents beneath this notice!

Do not remove this notice from this file!

GPO Jacket No. 560-102
Print Order 61540
Rise Business Services, LLC
Job=AZ15 4/29/2019



Box Number= AZ15008



Claim Begin-End: AMC443988-AMC444082

1 Initial Receipt



AZ15008-25

AMC450400-AMC453366

AMC #

DATE _____

USED

ADJ INITIAL

REM/

S

[illegible]

United States Department of the Interior
Bureau of Land Management
 DIV OF LANDS, MINRLS & ENERGY
 ONE N CENTRAL AVE
 PHOENIX, AZ 85004 -4427
 Phone: 602-417-9200

Receipt

No: 3833773

Transaction #: 3942067

Date of Transaction: 05/10/2017

CUSTOMER:

BRONCO CREEK EXPLORATION INC.
 1815 E WINSETT ST
 TUCSON, AZ 85719-6547 US

ENTERED
MAY 17 2017
 BY: *Ram*

LINE #	QTY	DESCRIPTION	REMARKS	UNIT PRICE	TOTAL
1	95.00	LOCATABLE MINERALS / MINING CLAIMS- NEW, UNADJUD, ONE OR MORE AUTH NOS / NEW MINING CLAIM PROCESSING FEE CASES: AMC443988/\$20.00, AMC443989/\$20.00, AMC443990/\$20.00, AMC443991/\$20.00, AMC443992/\$20.00, AMC443993/\$20.00, AMC443994/\$20.00, AMC443995/\$20.00, AMC443996/\$20.00, AMC443997/\$20.00, AMC443998/\$20.00, AMC443999/\$20.00, AMC444000/\$20.00, AMC444001/\$20.00, AMC444002/\$20.00, AMC444003/\$20.00, AMC444004/\$20.00, AMC444005/\$20.00, AMC444006/\$20.00, AMC444007/\$20.00, AMC444008/\$20.00, AMC444009/\$20.00, AMC444010/\$20.00, AMC444011/\$20.00, AMC444012/\$20.00, AMC444013/\$20.00, AMC444014/\$20.00, AMC444015/\$20.00, AMC444016/\$20.00, AMC444017/\$20.00, AMC444018/\$20.00, AMC444019/\$20.00, AMC444020/\$20.00, AMC444021/\$20.00, AMC444022/\$20.00, AMC444023/\$20.00, AMC444024/\$20.00, AMC444025/\$20.00, AMC444026/\$20.00, AMC444027/\$20.00, AMC444028/\$20.00, AMC444029/\$20.00, AMC444030/\$20.00, AMC444031/\$20.00, AMC444032/\$20.00, AMC444033/\$20.00, AMC444034/\$20.00, AMC444035/\$20.00, AMC444036/\$20.00, AMC444037/\$20.00, AMC444038/\$20.00, AMC444039/\$20.00, AMC444040/\$20.00, AMC444041/\$20.00, AMC444042/\$20.00, AMC444043/\$20.00,		- n/a -	1900.00

		AMC444044/\$20.00, AMC444045/\$20.00, AMC444046/\$20.00, AMC444047/\$20.00, AMC444048/\$20.00, AMC444049/\$20.00, AMC444050/\$20.00, AMC444051/\$20.00, AMC444052/\$20.00, AMC444053/\$20.00, AMC444054/\$20.00, AMC444055/\$20.00, AMC444056/\$20.00, AMC444057/\$20.00, AMC444058/\$20.00, AMC444059/\$20.00, AMC444060/\$20.00, AMC444061/\$20.00, AMC444062/\$20.00, AMC444063/\$20.00, AMC444064/\$20.00, AMC444065/\$20.00, AMC444066/\$20.00, AMC444067/\$20.00, AMC444068/\$20.00, AMC444069/\$20.00, AMC444070/\$20.00, AMC444071/\$20.00, AMC444072/\$20.00, AMC444073/\$20.00, AMC444074/\$20.00, AMC444075/\$20.00, AMC444076/\$20.00, AMC444077/\$20.00, AMC444078/\$20.00, AMC444079/\$20.00, AMC444080/\$20.00, AMC444081/\$20.00, AMC444082/\$20.00			
2	95.00	LOCATABLE MINERALS / MINING CLAIMS- NEW, UNADJUD, ONE OR MORE AUTH NOS / NEW MINING CLAIMS LOCATION FEE CASES: AMC443988/\$37.00, AMC443989/\$37.00, AMC443990/\$37.00, AMC443991/\$37.00, AMC443992/\$37.00, AMC443993/\$37.00, AMC443994/\$37.00, AMC443995/\$37.00, AMC443996/\$37.00, AMC443997/\$37.00, AMC443998/\$37.00, AMC443999/\$37.00, AMC444000/\$37.00, AMC444001/\$37.00, AMC444002/\$37.00, AMC444003/\$37.00, AMC444004/\$37.00, AMC444005/\$37.00, AMC444006/\$37.00, AMC444007/\$37.00, AMC444008/\$37.00, AMC444009/\$37.00, AMC444010/\$37.00, AMC444011/\$37.00, AMC444012/\$37.00, AMC444013/\$37.00, AMC444014/\$37.00, AMC444015/\$37.00, AMC444016/\$37.00, AMC444017/\$37.00, AMC444018/\$37.00, AMC444019/\$37.00, AMC444020/\$37.00, AMC444021/\$37.00, AMC444022/\$37.00, AMC444023/\$37.00, AMC444024/\$37.00, AMC444025/\$37.00, AMC444026/\$37.00, AMC444027/\$37.00, AMC444028/\$37.00, AMC444029/\$37.00, AMC444030/\$37.00, AMC444031/\$37.00, AMC444032/\$37.00, AMC444033/\$37.00, AMC444034/\$37.00, AMC444035/\$37.00, AMC444036/\$37.00, AMC444037/\$37.00, AMC444038/\$37.00, AMC444039/\$37.00, AMC444040/\$37.00, AMC444041/\$37.00,		- n/a -	3515.00

		AMC444042/\$37.00, AMC444043/\$37.00, AMC444044/\$37.00, AMC444045/\$37.00, AMC444046/\$37.00, AMC444047/\$37.00, AMC444048/\$37.00, AMC444049/\$37.00, AMC444050/\$37.00, AMC444051/\$37.00, AMC444052/\$37.00, AMC444053/\$37.00, AMC444054/\$37.00, AMC444055/\$37.00, AMC444056/\$37.00, AMC444057/\$37.00, AMC444058/\$37.00, AMC444059/\$37.00, AMC444060/\$37.00, AMC444061/\$37.00, AMC444062/\$37.00, AMC444063/\$37.00, AMC444064/\$37.00, AMC444065/\$37.00, AMC444066/\$37.00, AMC444067/\$37.00, AMC444068/\$37.00, AMC444069/\$37.00, AMC444070/\$37.00, AMC444071/\$37.00, AMC444072/\$37.00, AMC444073/\$37.00, AMC444074/\$37.00, AMC444075/\$37.00, AMC444076/\$37.00, AMC444077/\$37.00, AMC444078/\$37.00, AMC444079/\$37.00, AMC444080/\$37.00, AMC444081/\$37.00, AMC444082/\$37.00			
3	95.00	LOCATABLE MINERALS / MINING CLAIMS- NEW, UNADJUD, ONE OR MORE AUTH NOS / NEW MINING CLAIMS MAINTENANCE FEE CASES: AMC443988/\$155.00, AMC443989/\$155.00, AMC443990/\$155.00, AMC443991/\$155.00, AMC443992/\$155.00, AMC443993/\$155.00, AMC443994/\$155.00, AMC443995/\$155.00, AMC443996/\$155.00, AMC443997/\$155.00, AMC443998/\$155.00, AMC443999/\$155.00, AMC444000/\$155.00, AMC444001/\$155.00, AMC444002/\$155.00, AMC444003/\$155.00, AMC444004/\$155.00, AMC444005/\$155.00, AMC444006/\$155.00, AMC444007/\$155.00, AMC444008/\$155.00, AMC444009/\$155.00, AMC444010/\$155.00, AMC444011/\$155.00, AMC444012/\$155.00, AMC444013/\$155.00, AMC444014/\$155.00, AMC444015/\$155.00, AMC444016/\$155.00, AMC444017/\$155.00, AMC444018/\$155.00, AMC444019/\$155.00, AMC444020/\$155.00, AMC444021/\$155.00, AMC444022/\$155.00, AMC444023/\$155.00, AMC444024/\$155.00, AMC444025/\$155.00, AMC444026/\$155.00, AMC444027/\$155.00, AMC444028/\$155.00, AMC444029/\$155.00, AMC444030/\$155.00, AMC444031/\$155.00, AMC444032/\$155.00, AMC444033/\$155.00, AMC444034/\$155.00, AMC444035/\$155.00, AMC444036/\$155.00, AMC444037/\$155.00, AMC444038/\$155.00, AMC444039/\$155.00,		- n/a -	14725.00

	AMC444040/\$155.00, AMC444041/\$155.00, AMC444042/\$155.00, AMC444043/\$155.00, AMC444044/\$155.00, AMC444045/\$155.00, AMC444046/\$155.00, AMC444047/\$155.00, AMC444048/\$155.00, AMC444049/\$155.00, AMC444050/\$155.00, AMC444051/\$155.00, AMC444052/\$155.00, AMC444053/\$155.00, AMC444054/\$155.00, AMC444055/\$155.00, AMC444056/\$155.00, AMC444057/\$155.00, AMC444058/\$155.00, AMC444059/\$155.00, AMC444060/\$155.00, AMC444061/\$155.00, AMC444062/\$155.00, AMC444063/\$155.00, AMC444064/\$155.00, AMC444065/\$155.00, AMC444066/\$155.00, AMC444067/\$155.00, AMC444068/\$155.00, AMC444069/\$155.00, AMC444070/\$155.00, AMC444071/\$155.00, AMC444072/\$155.00, AMC444073/\$155.00, AMC444074/\$155.00, AMC444075/\$155.00, AMC444076/\$155.00, AMC444077/\$155.00, AMC444078/\$155.00, AMC444079/\$155.00, AMC444080/\$155.00, AMC444081/\$155.00, AMC444082/\$155.00			
TOTAL:				\$20,140.00

PAYMENT INFORMATION				
1	AMOUNT:	20140.00	POSTMARKED:	05/08/2017
	TYPE:	CHECK	RECEIVED:	05/09/2017
	CHECK NO:	3311		
	NAME:	BRONCO CREEK EXPLORATION 1815 E WINSETT ST TUCSON AZ 85719-6547 US		

REMARKS

This receipt was generated by the automated BLM Collections and Billing System and is a paper representation of a portion of the official electronic record contained therein.

NOTICE!!

These documents have been scanned!

Do not place un-scanned documents beneath this notice!

Do not remove this notice from this file!

GPO Jacket No. 560-102
Print Order 61540
Rise Business Services, LLC
Job=AZ15 4/29/2019



Box Number= AZ15008



Claim Begin-End: AMC443988-AMC444082

2 Correspondence



AZ15008-25

AMC450400-AMC453366

**NO
DOCUMENTS
FOUND**

NO DOCUMENTS FOUND
NO DOCUMENTS FOUND

NOTICE!!

These documents have been scanned!

Do not place un-scanned documents beneath this notice!

Do not remove this notice from this file!

GPO Jacket No. 560-102
Print Order 61540
Rise Business Services, LLC
Job=AZ15 4/29/2019



Box Number= AZ15008



Claim Begin-End: AMC443988-AMC444082

3 Transfers



AZ15008-25

AMC450400-AMC453366

**NO
DOCUMENTS
FOUND**

NO DOCUMENTS FOUND
NO DOCUMENTS FOUND

NOTICE!!

These documents have been scanned!

Do not place un-scanned documents beneath this notice!

Do not remove this notice from this file!

GPO Jacket No. 560-102
Print Order 61540
Rise Business Services, LLC
Job=AZ15 4/29/2019



Box Number= AZ15008



Claim Begin-End: AMC443988-AMC444082

4 Annual Filings



AZ15008-25

AMC450400-AMC453366

**NO
DOCUMENTS
FOUND**

NO DOCUMENTS FOUND
NO DOCUMENTS FOUND

NOTICE!!

These documents have been scanned!

Do not place un-scanned documents beneath this notice!

Do not remove this notice from this file!

GPO Jacket No. 560-102
Print Order 61540
Rise Business Services, LLC
Job=AZ15 4/29/2019



Box Number= AZ15008



Claim Begin-End: AMC443988-AMC444082

5 Miscellaneous



AZ15008-25

AMC450400-AMC453366

**NO
DOCUMENTS
FOUND**

NO DOCUMENTS FOUND
NO DOCUMENTS FOUND

NOTICE!!

These documents have been scanned!

Do not place un-scanned documents beneath this notice!

Do not remove this notice from this file!

GPO Jacket No. 560-102
Print Order 61540
Rise Business Services, LLC
Job=AZ15 4/29/2019



Box Number= AZ15008



Claim Begin-End: AMC443988-AMC444082

6 Location Notices-Amendments and Supporting Documents



AZ15008-25

AMC450400-AMC453366

MINING CLAIM STATUS REPORT

Data Entered: 05/17/17 Rm

MTP Checked By: 5/17/17 Rm

GEO Checked By: 5/17/17 Rm

LEAD SERIAL NUMBER: AMC 443988 thru AMC 444082

NUMBER OF CLAIMS & TYPE:

95 LODE
 _____ PLACER
 _____ ASSOCIATION PLACER
 _____ MILL SITE
 _____ TUNNEL SITE

CHARGES:

Processing Fee @ \$20 = \$ 1,900
 Location Fee @ \$37 = \$ 3,515
 Maintenance Fee @ \$155 = \$ 14,725
 Add'l Maint Fee for Assoc Placer = \$ _____

SUBTOTAL \$ _____

TOTAL ACREAGE: _____ Per Claim
 (Placer Only)

Other Fees \$ _____

Other Fees \$ _____

NUMBER OF LOCATORS: _____

TOTAL \$ 20,140

DOCUMENTS RECEIVED VIA: Over-the-Counter [] Mail ☒ **TIMELY FILED:** Yes ☒ No []

LEGAL DESCRIPTION: T 55 R 13E SEC 18, 29, 30, 31, 32, 28, 19, 20, 21, 8, 9, 17, 16
 T 55 R 13E SEC 33
 T _____ R _____ SEC _____
 T _____ R _____ SEC _____
 T _____ R _____ SEC _____

BLM [] FOREST SERVICE [] SUBJ TO PL 359: Yes [] No []

WILDERNESS AREA [] _____

SPLIT ESTATE: N/A [] SX [] PX [] OTHER [] _____

SRHA [] Was proper Notice filed if located on SHRA Land? Yes [] No []

RECONVEYED MINERALS ON BLM LAND REQUIRE OPENING ORDER FROM 1944 TO 1993:

Open to Entry On _____ N/A []

COMMENTS/STATUS: VOID [] PARTIALLY VOID [] PVT MINERALS [] WITHDRAWN LANDS []

OTHER [] NO RIGHTS EXTENDED TO THOSE PORTIONS OF CLAIMS

OVERLAPPING ONTO SEC. 16 (SG 3/2/1921), SEC. 19 (IL 163), SEC. 30 (IL 153), SEC. 31 (IL 135),
SEC. 32 (SG 3/2/1921).

[] Claimant acknowledges that portions of the following claim(s) site(s) may be void or voidable.

Printed Name of Claimant _____ Signature of Claimant _____

*****FINAL ADJUDICATION*****

DATE 5/7/2018 INITIALS Rm

AMC 443988

2
When recorded, return to:

Bronco Creek Exploration, Inc
1815 E. Winsett St.
Tucson, AZ 85719




OFFICIAL RECORDS OF
PINAL COUNTY RECORDER
VIRGINIA ROSS

DATE/TIME: 04/12/2017 1120
FEE: \$10.00
PAGES: 2
FEE NUMBER: 2017-025230



LOCATION NOTICE FOR LODE MINING CLAIM

NOTICE IS HEREBY GIVEN that the __RW 1__ lode mining claim has been located by **Bronco Creek Exploration Inc.**, whose current mailing address is:
1815 E. Winsett St., Tucson, Arizona 85719.



The general course of this claim is __east-west__ and it is situated in __Pinal__ County, Arizona. This claim is __1,500__ feet in length and __600__ feet in width. This claim runs from the location monument on which this location notice is posted approximately __20__ feet in a __east__ direction to the __east__ end line and __1,480__ feet in a __west__ direction to the __west__ end line. This claim is marked by six monuments, one at each corner and one at the center of each end line of the claim.

The location monument on which this notice is posted is situated within Section __29__, Township __5S__, Range __13E__, Gila and Salt River Base and Meridian, Arizona, and this claim encompasses portions of the following quarter section(s), section(s), Township(s) and Range(s):

__SW ¼ Sec. 29, SE ¼ Sec. 30, NE ¼ Sec. 31 and NW ¼ Sec. 32, T 5S R 13E__,
Gila and Salt River Base and Meridian, Arizona.

The locality of this claim with reference to some natural object or permanent monument and additional information (if any) concerning its locality are as follows: The northwest corner of the claim with reference to a permanent monument is:

404 feet north and 312 feet west from the northwest corner of Section 32, Township 5 South, Range 13 East

DATED AND POSTED on the ground this 30th day of March, 2017.

LOCATOR (s) Robert Rowe
.....Agent for: Bronco Creek Exploration Inc.

ANC443988

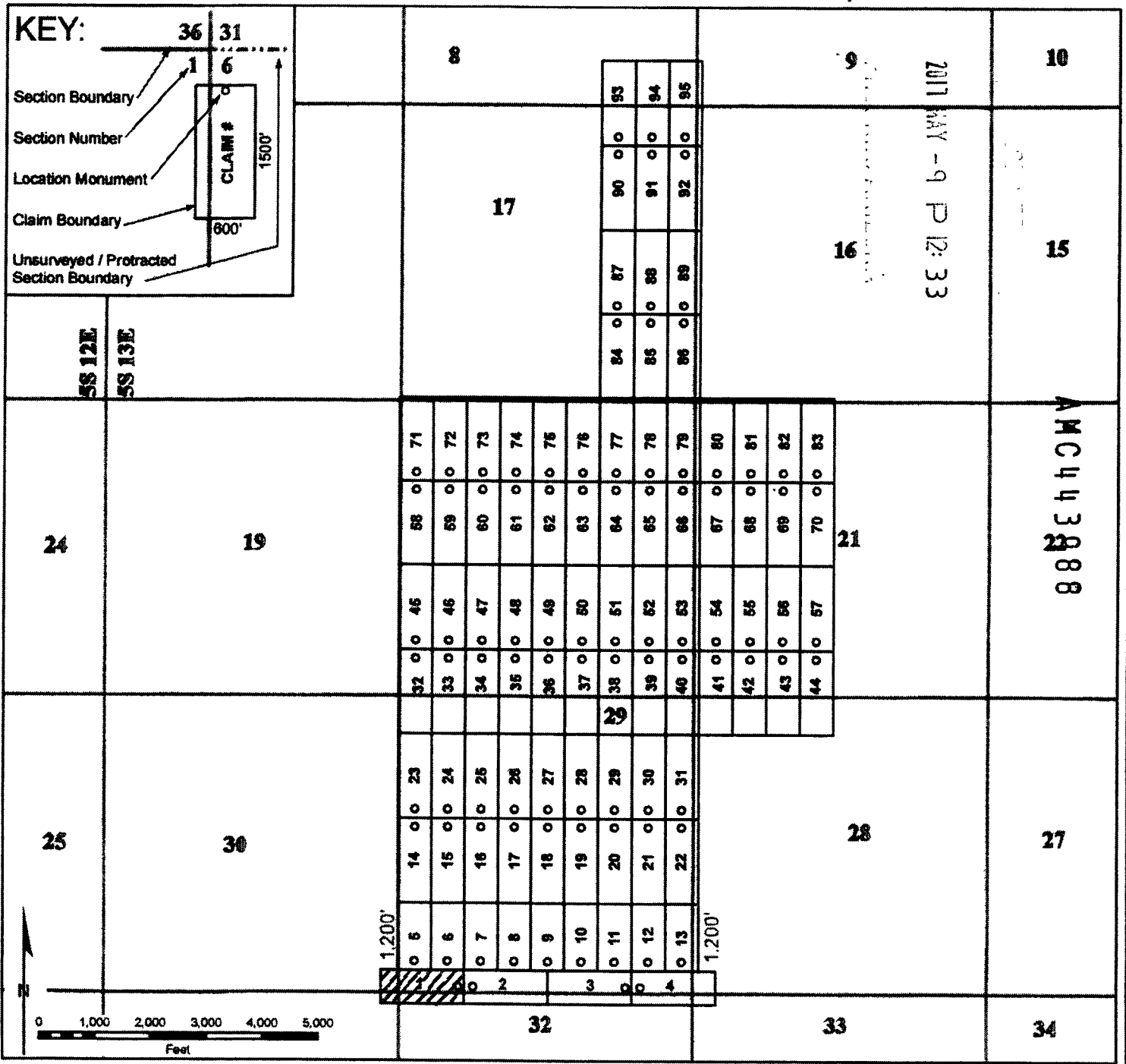
Lode Mining Claim Map

Map of the RW 1 Lode Claim

Map prepared from an actual field survey of said Lode Claim and attached to and hereby made a part of the Location Notice

1. Name and address of Locator of Claim: Bronco Creek Exploration Inc., 1815 E Winsett St., Tucson, AZ 85719
2. The Lode Mining Claim is located in section(s) 29, 30, 31, 32 T 5S, R 13E, Gila and Salt River Base and Meridian, Pinal County, Arizona.
3. The corner, center-line, and location monuments are made up of 2" x 2" x 5' wooden posts marked with metal tags.
4. All Claims are 1,500' long and 600' wide unless otherwise noted on map.
5. The northwest corner of claim RW 1 is approximately 404 feet north and 312 feet west of the surveyed northwest corner section marker of Sec. 32, T 5S, R 13E, Gila and Salt River Base and Meridian.

Coordinate System: WGS 1984 UTM Zone 12N



2
When recorded, return to:

Bronco Creek Exploration, Inc
1815 E. Winsett St.
Tucson, AZ 85719



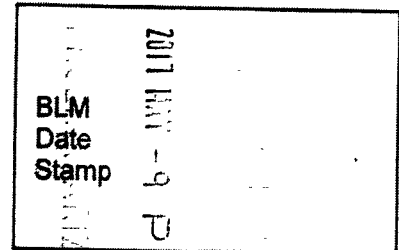
OFFICIAL RECORDS OF
PINAL COUNTY RECORDER
VIRGINIA ROSS

DATE/TIME: 04/12/2017 1120
FEE: \$10.00
PAGES: 2
FEE NUMBER: 2017-025231



LOCATION NOTICE FOR LODE MINING CLAIM

NOTICE IS HEREBY GIVEN that the __RW 2__ lode mining claim has been located by **Bronco Creek Exploration Inc.**, whose current mailing address is:
1815 E. Winsett St., Tucson, Arizona 85719.



The general course of this claim is east-west and it is situated in Pinal County, Arizona. This claim is 1,500 feet in length and 600 feet in width. This claim runs from the location monument on which this location notice is posted approximately 20 feet in a west direction to the west end line and 1,480 feet in a east direction to the east end line. This claim is marked by six monuments, one at each corner and one at the center of each end line of the claim.

The location monument on which this notice is posted is situated within Section 29, Township 5S, Range 13E, Gila and Salt River Base and Meridian, Arizona, and this claim encompasses portions of the following quarter section(s), section(s), Township(s) and Range(s):

SW ¼ and SE ¼ Sec. 29, NW ¼ and NE ¼ Sec. 32, T 5S R 13E,
Gila and Salt River Base and Meridian, Arizona.

The locality of this claim with reference to some natural object or permanent monument and additional information (if any) concerning its locality are as follows: The northwest corner of the claim with reference to a permanent monument is:
404 feet north and 1,188 feet east from the northwest corner of Section 32, Township 5 South, Range 13 East

DATED AND POSTED on the ground this 30th day of March, 2017.

LOCATOR (s) Robert Rowe 
.....Agent for: Bronco Creek Exploration Inc.

AMC443989

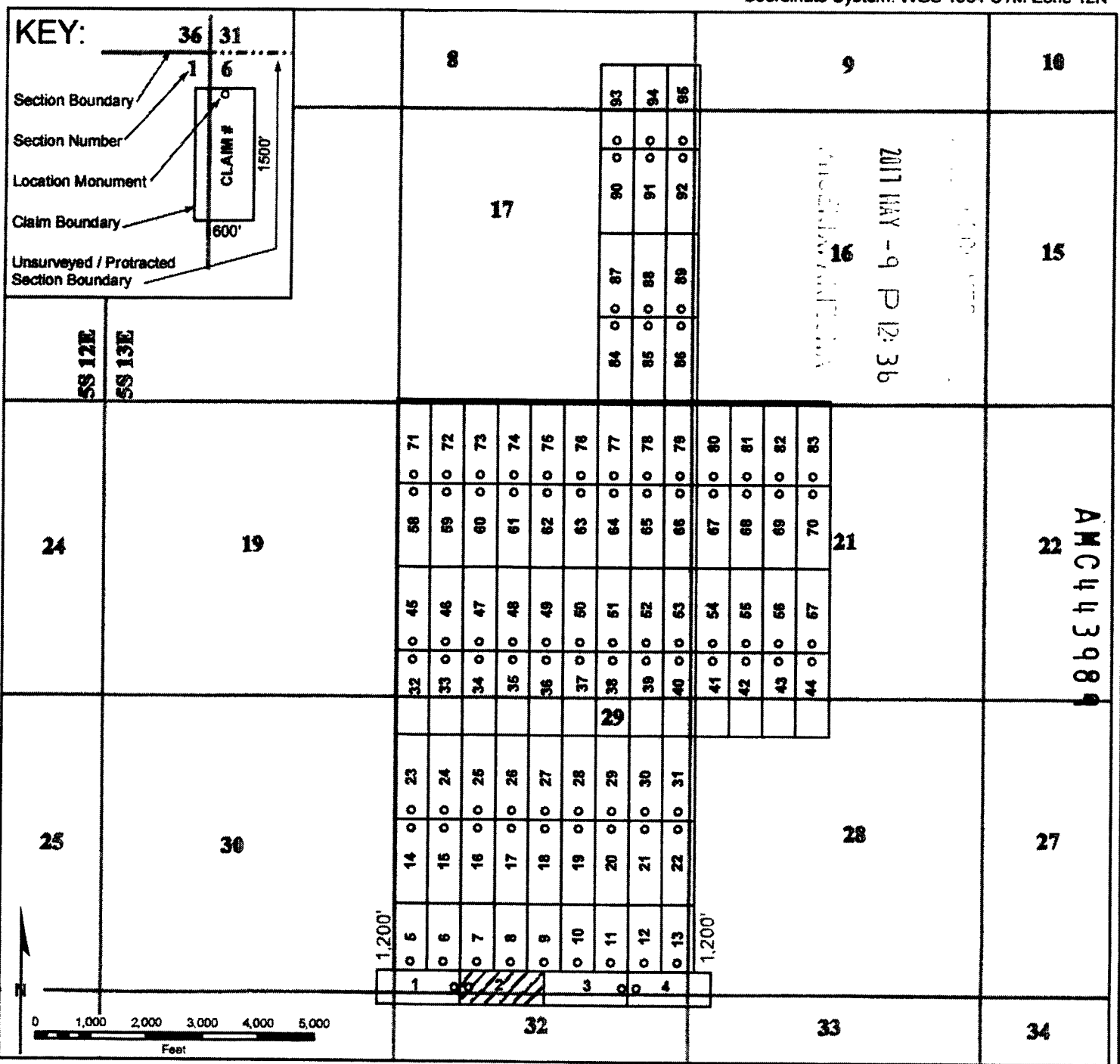
Lode Mining Claim Map

Map of the RW 2 Lode Claim

Map prepared from an actual field survey of said Lode Claim and attached to and hereby made a part of the Location Notice

1. Name and address of Locator of Claim: Bronco Creek Exploration Inc., 1815 E Winsett St., Tucson, AZ 85719
2. The Lode Mining Claim is located in section(s) 29, 32, T 5S, R 13E, Gila and Salt River Base and Meridian, Pinal County, Arizona.
3. The corner, center-line, and location monuments are made up of 2" x 2" x 5' wooden posts marked with metal tags.
4. All Claims are 1,500' long and 600' wide unless otherwise noted on map.
5. The northwest corner of claim RW 1 is approximately 404 feet north and 312 feet west of the surveyed northwest corner section marker of Sec. 32, T 5S, R 13E, Gila and Salt River Base and Meridian.

Coordinate System: WGS 1984 UTM Zone 12N



2
When recorded, return to:

Bronco Creek Exploration, Inc
1815 E. Winsett St.
Tucson, AZ 85719




**OFFICIAL RECORDS OF
PINAL COUNTY RECORDER
VIRGINIA ROSS**

DATE/TIME: 04/12/2017 1120
FEE: \$10.00
PAGES: 2
FEE NUMBER: 2017-025232



LOCATION NOTICE FOR LODE MINING CLAIM

NOTICE IS HEREBY GIVEN that the __RW 3__ lode mining claim has been located by **Bronco Creek Exploration Inc.**, whose current mailing address is:
1815 E. Winsett St., Tucson, Arizona 85719.



The general course of this claim is east-west and it is situated in Pinal County, Arizona. This claim is 1,500 feet in length and 600 feet in width. This claim runs from the location monument on which this location notice is posted approximately 1,480 feet in a west direction to the west end line and 20 feet in a east direction to the east end line. This claim is marked by six monuments, one at each corner and one at the center of each end line of the claim.

The location monument on which this notice is posted is situated within Section 29, Township 5S, Range 13E, Gila and Salt River Base and Meridian, Arizona, and this claim encompasses portions of the following quarter section(s), section(s), Township(s) and Range(s):

SE ¼ Sec. 29 and NE ¼ Sec. 32, T 5S R 13E,
Gila and Salt River Base and Meridian, Arizona.

The locality of this claim with reference to some natural object or permanent monument and additional information (if any) concerning its locality are as follows: The northwest corner of the claim with reference to a permanent monument is:
404 feet north and 2,688 feet east from the northwest corner of Section 32, Township 5 South, Range 13 East

AMC443990

DATED AND POSTED on the ground this 30th day of March, 2017

LOCATOR (s) Robert Rowe  
.....Agent for: Bronco Creek Exploration Inc.

Lode Mining Claim Map

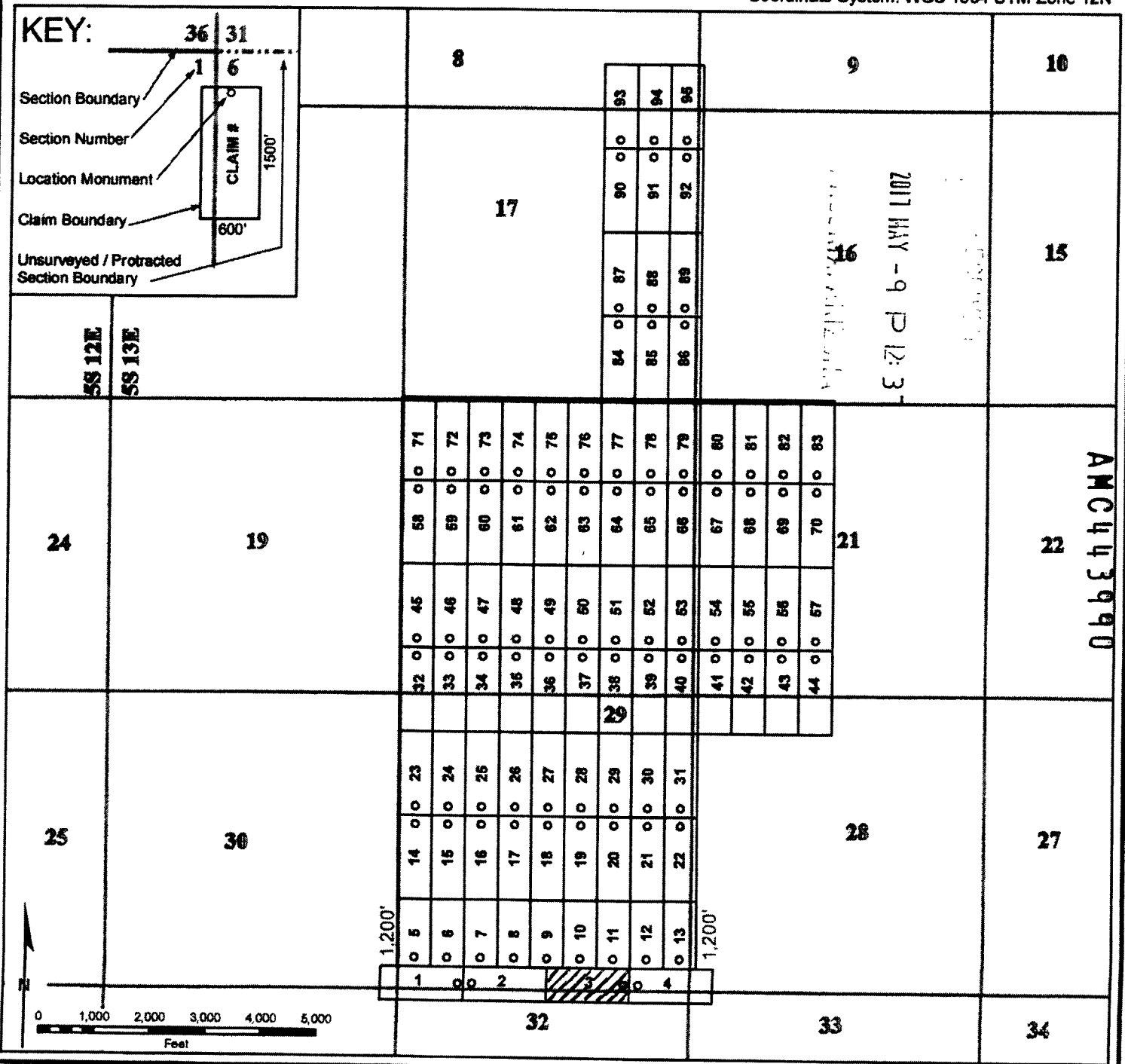
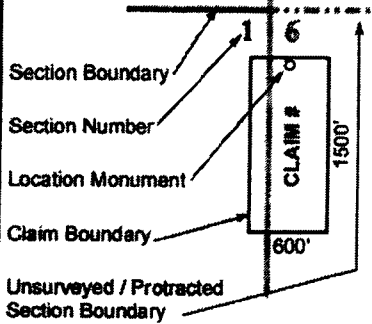
Map of the RW 3 Lode Claim

Map prepared from an actual field survey of said Lode Claim and attached to and hereby made a part of the Location Notice

1. Name and address of Locator of Claim: Bronco Creek Exploration Inc., 1815 E Winsett St., Tucson, AZ 85719
2. The Lode Mining Claim is located in section(s) 29, 32 T 5S, R 13E, Gila and Salt River Base and Meridian, Pinal County, Arizona.
3. The corner, center-line, and location monuments are made up of 2" x 2" x 5' wooden posts marked with metal tags.
4. All Claims are 1,500' long and 600' wide unless otherwise noted on map.
5. The northwest corner of claim RW 1 is approximately 404 feet north and 312 feet west of the surveyed northwest corner section marker of Sec. 32, T 5S, R 13E, Gila and Salt River Base and Meridian.

Coordinate System: WGS 1984 UTM Zone 12N

KEY:



2
When recorded, return to:

Bronco Creek Exploration, Inc
1815 E. Winsett St.
Tucson, AZ 85719




OFFICIAL RECORDS OF
PINAL COUNTY RECORDER
VIRGINIA ROSS

DATE/TIME: 04/12/2017 1120
FEE: \$10.00
PAGES: 2
FEE NUMBER: 2017-025233



LOCATION NOTICE FOR LODE MINING CLAIM

NOTICE IS HEREBY GIVEN that the __RW 4__ lode mining claim has been located by **Bronco Creek Exploration Inc.**, whose current mailing address is:
1815 E. Winsett St., Tucson, Arizona 85719.



The general course of this claim is __east-west__ and it is situated in __Pinal__ County, Arizona. This claim is __1,500__ feet in length and __600__ feet in width. This claim runs from the location monument on which this location notice is posted approximately __20__ feet in a __west__ direction to the __west__ end line and __1,480__ feet in a __east__ direction to the __east__ end line. This claim is marked by six monuments, one at each corner and one at the center of each end line of the claim.


The location monument on which this notice is posted is situated within Section __29__, Township __5S__, Range __13E__, Gila and Salt River Base and Meridian, Arizona, and this claim encompasses portions of the following quarter section(s), section(s), Township(s) and Range(s):

__SW ¼ Sec. 28 and SE ¼ Sec. 29, NE ¼ Sec. 32 and NW ¼ Sec. 33, T 5S R 13E__,
Gila and Salt River Base and Meridian, Arizona.

The locality of this claim with reference to some natural object or permanent monument and additional information (if any) concerning its locality are as follows: The northwest corner of the claim with reference to a permanent monument is:

404 feet north and 4,188 feet east from the northwest corner of Section 32, Township 5 South, Range 13 East

DATED AND POSTED on the ground this 30th day of March, 2017.

LOCATOR (s) Robert Rowe 
.....Agent for: Bronco Creek Exploration Inc.

AMC443991

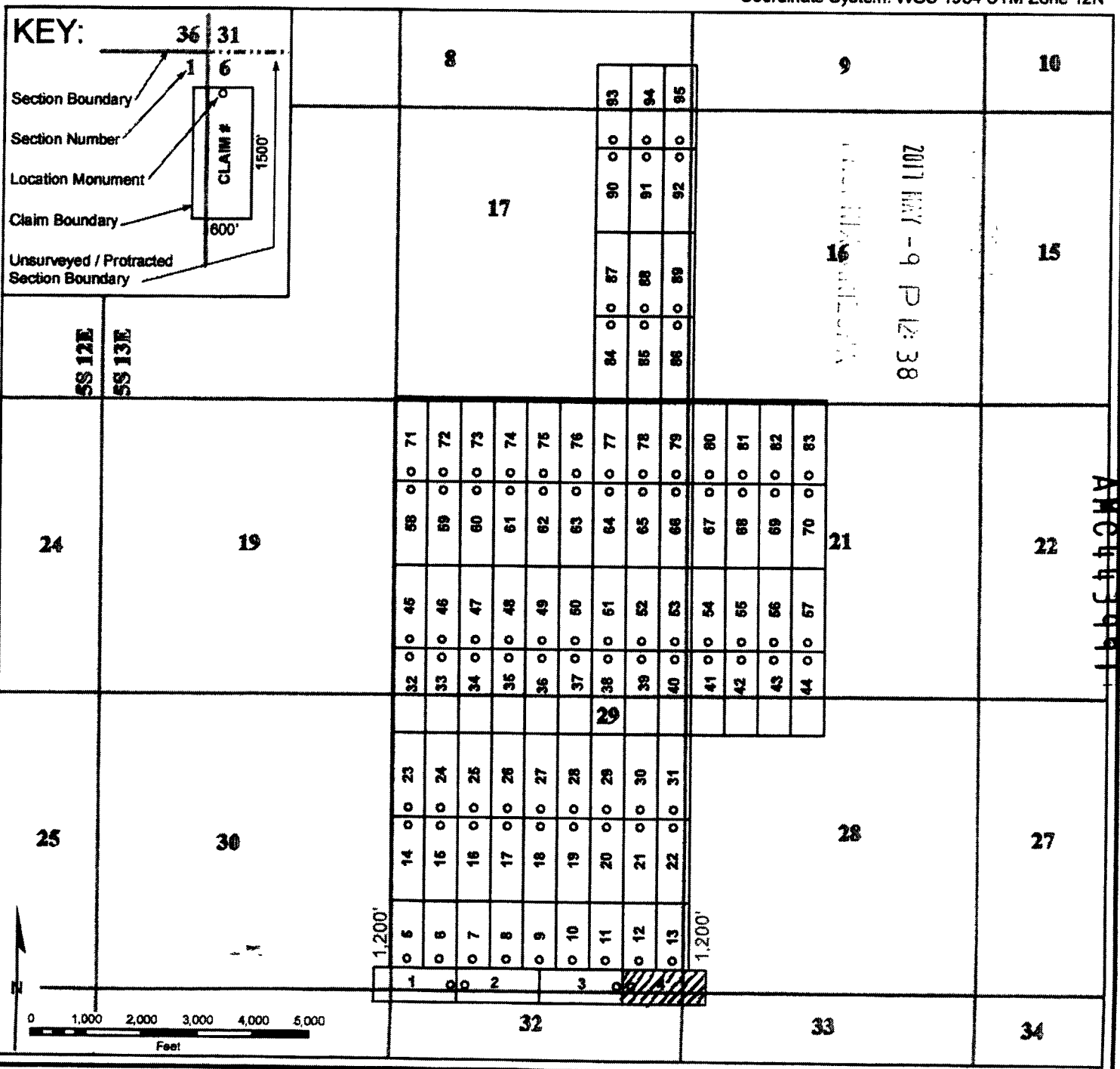
Lode Mining Claim Map

Map of the RW 4 Lode Claim

Map prepared from an actual field survey of said Lode Claim and attached to and hereby made a part of the Location Notice

1. Name and address of Locator of Claim: Bronco Creek Exploration Inc., 1815 E Winsett St., Tucson, AZ 85719
2. The Lode Mining Claim is located in section(s) 29, 29.32, 33 T 5S, R 13E, Gila and Salt River Base and Meridian, Pinal County, Arizona.
3. The corner, center-line, and location monuments are made up of 2" x 2" x 5' wooden posts marked with metal tags.
4. All Claims are 1,500' long and 600' wide unless otherwise noted on map.
5. The northwest corner of claim RW 1 is approximately 404 feet north and 312 feet west of the surveyed northwest corner section marker of Sec. 32, T 5S, R 13E, Gila and Salt River Base and Meridian.

Coordinate System: WGS 1984 UTM Zone 12N



When recorded, return to:

Bronco Creek Exploration, Inc
1815 E. Winsett St.
Tucson, AZ 85719




OFFICIAL RECORDS OF
PINAL COUNTY RECORDER
VIRGINIA ROSS

DATE/TIME: 04/12/2017 1120
FEE: \$10.00
PAGES: 2
FEE NUMBER: 2017-025234



LOCATION NOTICE FOR LOSE MINING CLAIM

NOTICE IS HEREBY GIVEN that the __RW 5__ lode mining claim has been located by **Bronco Creek Exploration Inc.**, whose current mailing address is:
1815 E. Winsett St., Tucson, Arizona 85719.



The general course of this claim is __north-south__ and it is situated in __Pinal__ County, Arizona. This claim is __1,200__ feet in length and __600__ feet in width. This claim runs from the location monument on which this location notice is posted approximately __20__ feet in a __south__ direction to the __south__ end line and __1,180__ feet in a __north__ direction to the __north__ end line. This claim is marked by six monuments, one at each corner and one at the center of each end line of the claim.


The location monument on which this notice is posted is situated within Section __29__, Township __5S__, Range __13E__, Gila and Salt River Base and Meridian, Arizona, and this claim encompasses portions of the following quarter section(s), section(s), Township(s) and Range(s):

__SW ¼ Sec. 29 and SE ¼ Sec. 30, T 5S R 13E__,
Gila and Salt River Base and Meridian, Arizona.

The locality of this claim with reference to some natural object or permanent monument and additional information (if any) concerning its locality are as follows: The northwest corner of the claim with reference to a permanent monument is:

1,604 feet north and 12 feet west from the northwest corner of Section 32, Township 5 South, Range 13 East

DATED AND POSTED on the ground this 30th day of March, 2017.

LOCATOR (s) Robert Howe 
.....Agent for: Bronco Creek Exploration Inc.

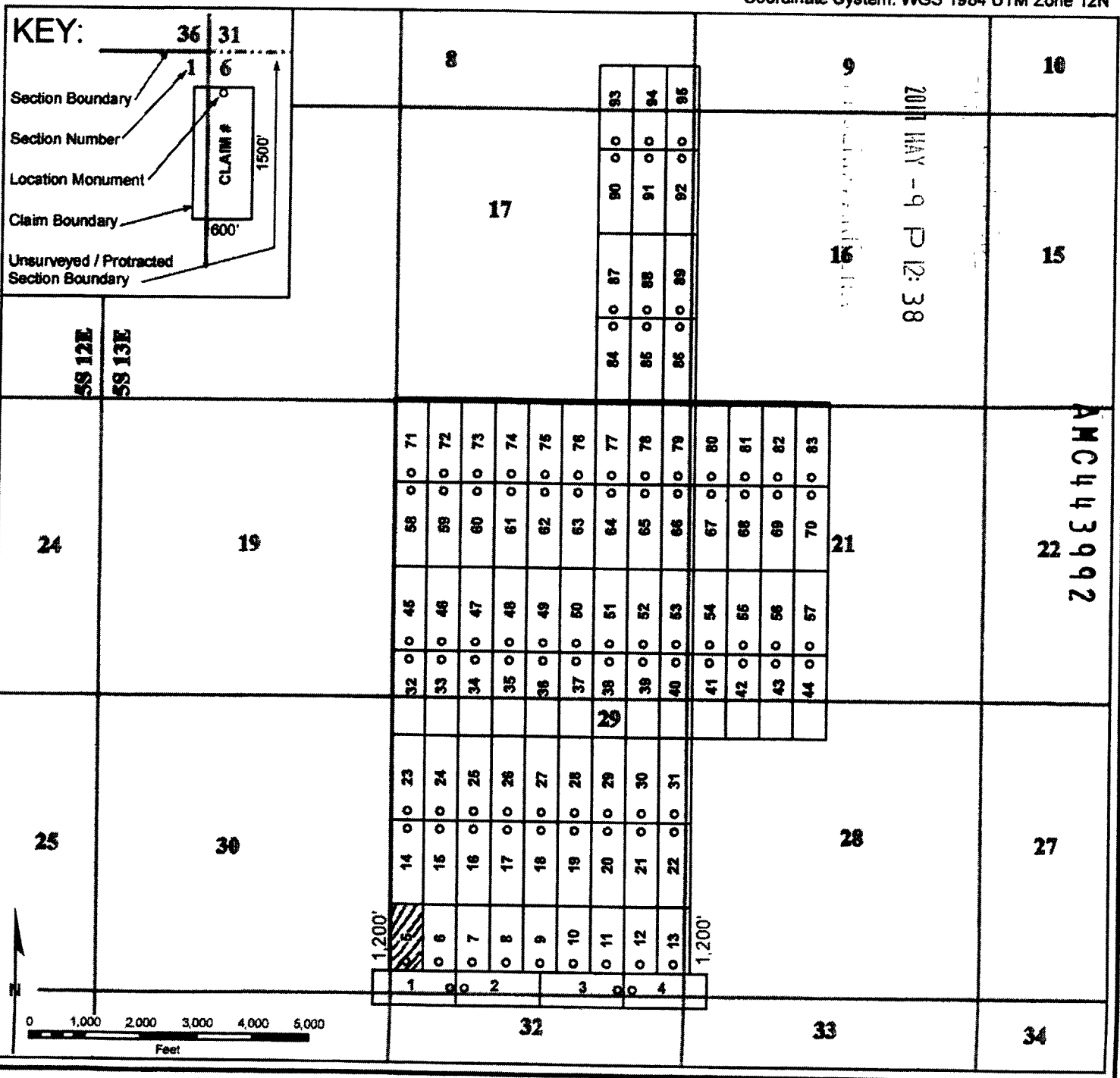
AMC443992

Map of the RW 5 Lode Claim

Map prepared from an actual field survey of said Lode Claim and attached to and hereby made a part of the Location Notice

1. Name and address of Locator of Claim: Bronco Creek Exploration Inc., 1815 E Winsett St., Tucson, AZ 85719
2. The Lode Mining Claim is located in section(s) 29, 30, T 5S, R 13E, Gila and Salt River Base and Meridian, Pinal County, Arizona.
3. The corner, center-line, and location monuments are made up of 2" x 2" x 5' wooden posts marked with metal tags.
4. All Claims are 1,500' long and 600' wide unless otherwise noted on map.
5. The northwest corner of claim RW 1 is approximately 404 feet north and 312 feet west of the surveyed northwest corner section marker of Sec. 32, T 5S, R 13E, Gila and Salt River Base and Meridian.

Coordinate System: WGS 1984 UTM Zone 12N



When recorded, return to:

Bronco Creek Exploration, Inc
1815 E. Winsett St.
Tucson, AZ 85719



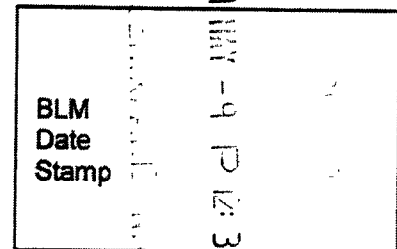
**OFFICIAL RECORDS OF
PINAL COUNTY RECORDER
VIRGINIA ROSS**

DATE/TIME: 04/12/2017 1120
FEE: \$10.00
PAGES: 2
FEE NUMBER: 2017-025235



LOCATION NOTICE FOR LODE MINING CLAIM

NOTICE IS HEREBY GIVEN that the RW 6 lode mining claim has been located by **Bronco Creek Exploration Inc.**, whose current mailing address is:
1815 E. Winsett St., Tucson, Arizona 85719.



The general course of this claim is north-south and it is situated in Pinal County, Arizona. This claim is 1,200 feet in length and 600 feet in width. This claim runs from the location monument on which this location notice is posted approximately 20 feet in a south direction to the south end line and 1,180 feet in a north direction to the north end line. This claim is marked by six monuments, one at each corner and one at the center of each end line of the claim.

The location monument on which this notice is posted is situated within Section 29 , Township 5S , Range 13E , Gila and Salt River Base and Meridian, Arizona, and this claim encompasses portions of the following quarter section(s), section(s), Township(s) and Range(s):

 SW ¼ Sec. 29, T 5S R 13E ,
Gila and Salt River Base and Meridian, Arizona.

The locality of this claim with reference to some natural object or permanent monument and additional information (if any) concerning its locality are as follows: The northwest corner of the claim with reference to a permanent monument is:
1,604 feet north and 588 feet east from the northwest corner of Section 32, Township 5 South, Range 13 East

DATED AND POSTED on the ground this 30th day of March , 2017.

LOCATOR (s) Robert Rowe
.....Agent for: Bronco Creek Exploration Inc.

AMC443993

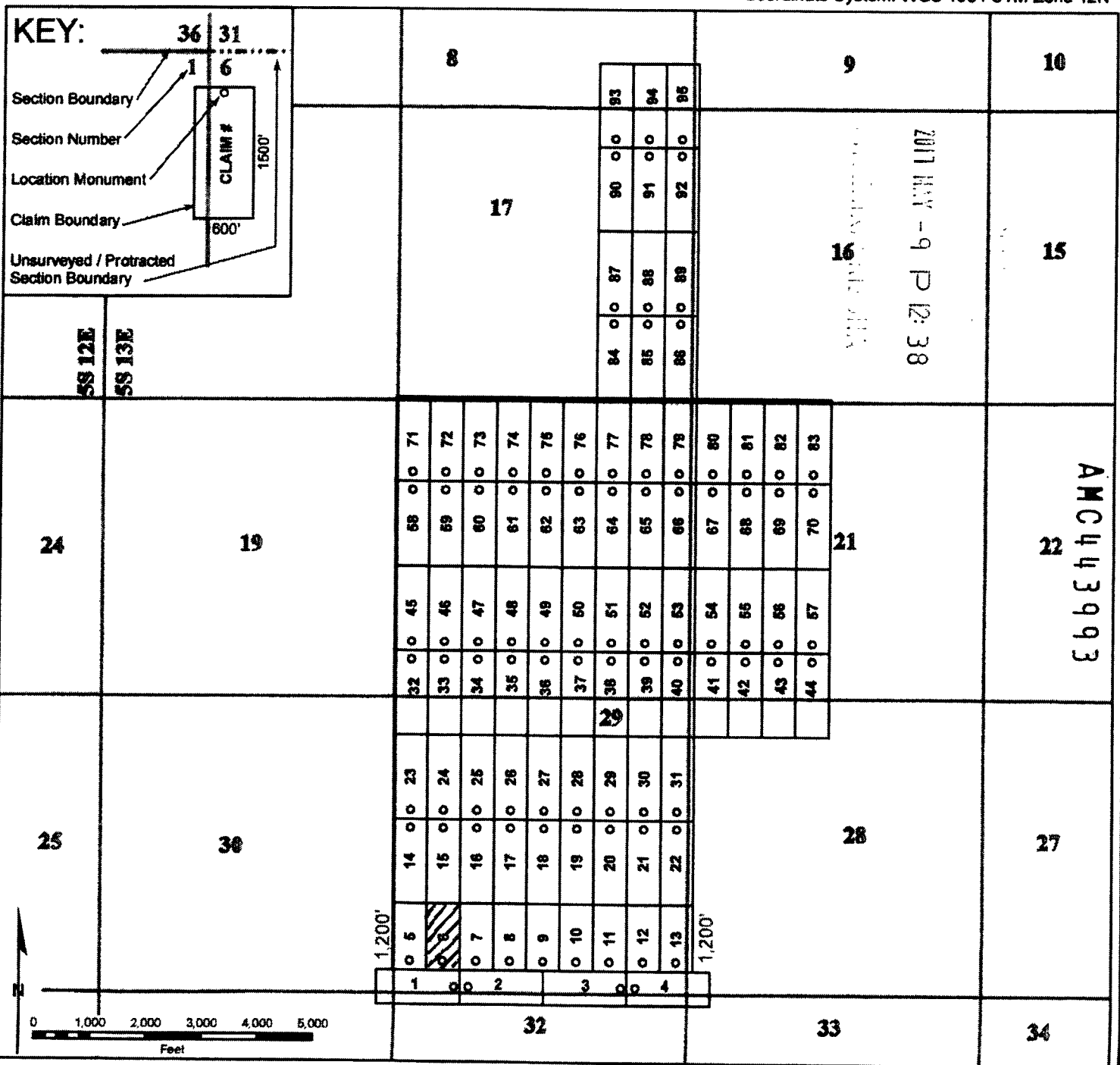
Lode Mining Claim Map

Map of the RW 6 Lode Claim

Map prepared from an actual field survey of said Lode Claim and attached to and hereby made a part of the Location Notice

1. Name and address of Locator of Claim: Bronco Creek Exploration Inc., 1815 E Winsett St., Tucson, AZ 85719
2. The Lode Mining Claim is located in section(s) 29, T 5S, R 13E, Gila and Salt River Base and Meridian, Pinal County, Arizona.
3. The corner, center-line, and location monuments are made up of 2" x 2" x 5' wooden posts marked with metal tags.
4. All Claims are 1,500' long and 600' wide unless otherwise noted on map.
5. The northwest corner of claim RW 1 is approximately 404 feet north and 312 feet west of the surveyed northwest corner section marker of Sec. 32, T 5S, R 13E, Gila and Salt River Base and Meridian.

Coordinate System: WGS 1984 UTM Zone 12N



When recorded, return to:

Bronco Creek Exploration, Inc
1815 E. Winsett St.
Tucson, AZ 85719




OFFICIAL RECORDS OF
PINAL COUNTY RECORDER
VIRGINIA ROSS

DATE/TIME: 04/12/2017 1120
FEE: \$10.00
PAGES: 2
FEE NUMBER: 2017-025236



LOCATION NOTICE FOR LODE MINING CLAIM

NOTICE IS HEREBY GIVEN that the RW 7 lode
mining claim has been located by **Bronco Creek Exploration Inc.**,
whose current mailing address is:
1815 E. Winsett St., Tucson, Arizona 85719.



The general course of this claim is north-south and it is situated in Pinal County, Arizona.
This claim is 1,200 feet in length and 600 feet in width. This claim runs from the location
monument on which this location notice is posted approximately 20 feet in a south direction to
the south end line and 1,180 feet in a north direction to the north end line. This claim is
marked by six monuments, one at each corner and one at the center of each end line of the claim.

The location monument on which this notice is posted is situated within Section 29, Township
5S, Range 13E, Gila and Salt River Base and Meridian, Arizona, and this claim encompasses
portions of the following quarter section(s), section(s), Township(s) and Range(s):

SW ¼ Sec. 29, T 5S R 13E,
Gila and Salt River Base and Meridian, Arizona.

The locality of this claim with reference to some natural object or permanent monument and
additional information (if any) concerning its locality are as follows: The northwest corner of the
claim with reference to a permanent monument is:
**1,604 feet north and 1,188 feet east from the northwest corner of Section 32, Township 5
South, Range 13 East**

DATED AND POSTED on the ground this 30th day of March, 2017.

LOCATOR (s) Robert Rowe
.....Agent for: Bronco Creek Exploration Inc.

AMC443994

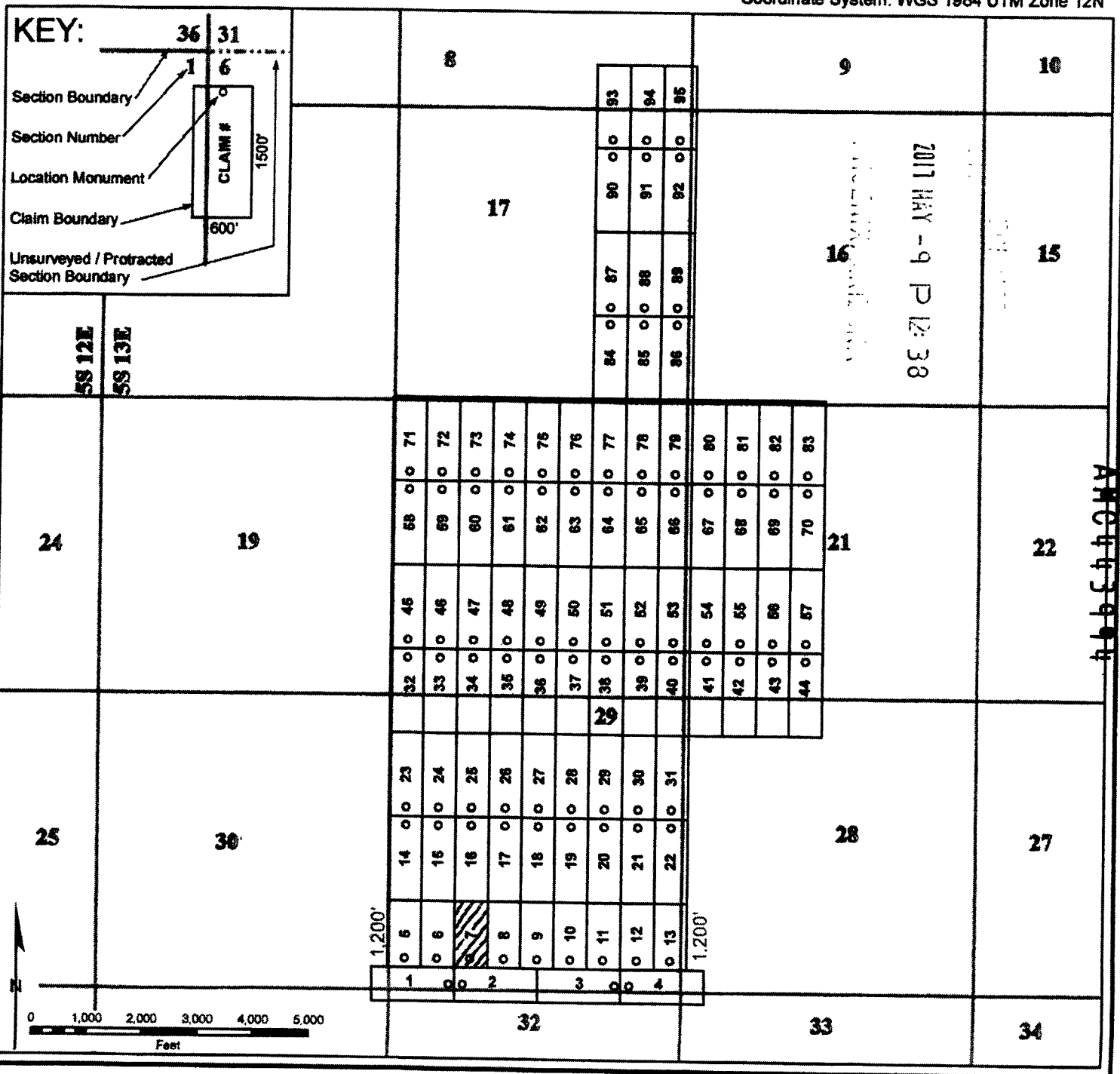
Lode Mining Claim Map

Map of the RW 7 Lode Claim

Map prepared from an actual field survey of said Lode Claim and attached to and hereby made a part of the Location Notice

1. Name and address of Locator of Claim: Bronco Creek Exploration Inc., 1815 E Winsett St., Tucson, AZ 85719
2. The Lode Mining Claim is located in section(s) 29, T 5S, R 13E, Gila and Salt River Base and Meridian, Pinal County, Arizona.
3. The corner, center-line, and location monuments are made up of 2" x 2" x 5' wooden posts marked with metal tags.
4. All Claims are 1,500' long and 800' wide unless otherwise noted on map.
5. The northwest corner of claim RW 1 is approximately 404 feet north and 312 feet west of the surveyed northwest corner section marker of Sec. 32, T 5S, R 13E, Gila and Salt River Base and Meridian.

Coordinate System: WGS 1984 UTM Zone 12N



2
When recorded, return to:



OFFICIAL RECORDS OF
PINAL COUNTY RECORDER
VIRGINIA ROSS


DATE/TIME: 04/12/2017 1120
FEE: \$10.00
PAGES: 2
FEE NUMBER: 2017-025237

Bronco Creek Exploration, Inc
1815 E. Winsett St.
Tucson, AZ 85719



LOCATION NOTICE FOR LODE MINING CLAIM

NOTICE IS HEREBY GIVEN that the __RW 8__ lode
mining claim has been located by **Bronco Creek Exploration Inc.**,
whose current mailing address is:
1815 E. Winsett St., Tucson, Arizona 85719.



The general course of this claim is __north-south__ and it is situated in __Pinal__ County, Arizona.
This claim is __1,200__ feet in length and __600__ feet in width. This claim runs from the location
monument on which this location notice is posted approximately __20__ feet in a __south__ direction to
the __south__ end line and __1,180__ feet in a __north__ direction to the __north__ end line. This claim is
marked by six monuments, one at each corner and one at the center of each end line of the claim.

The location monument on which this notice is posted is situated within Section __29__, Township
__5S__, Range __13E__, Gila and Salt River Base and Meridian, Arizona, and this claim encompasses
portions of the following quarter section(s), section(s), Township(s) and Range(s):

__SW ¼ Sec. 29, T 5S R 13E__
Gila and Salt River Base and Meridian, Arizona.

The locality of this claim with reference to some natural object or permanent monument and
additional information (if any) concerning its locality are as follows: The northwest corner of the
claim with reference to a permanent monument is:
**1,604 feet north and 1,788 feet east from the northwest corner of Section 32, Township 5
South, Range 13 East**

DATED AND POSTED on the ground this 30th day of March, 2017.

LOCATOR (s) Robert Rowe 
.....Agent for: Bronco Creek Exploration Inc.

AMC443995

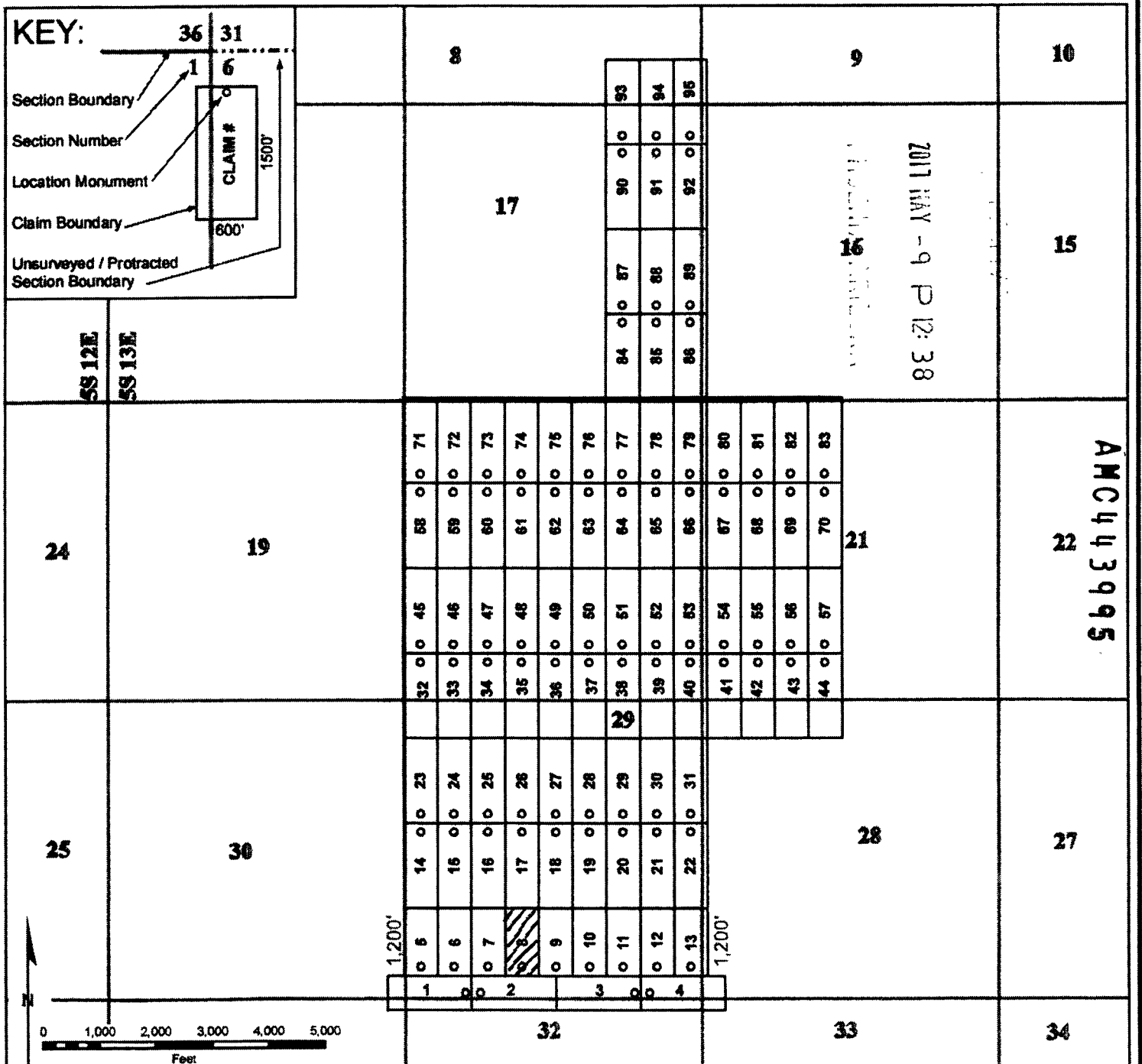
Lode Mining Claim Map

Map of the RW 8 Lode Claim

Map prepared from an actual field survey of said Lode Claim and attached to and hereby made a part of the Location Notice

1. Name and address of Locator of Claim: Bronco Creek Exploration Inc., 1815 E Winsett St., Tucson, AZ 85719
2. The Lode Mining Claim is located in section(s) 29, T 5S, R 13E, Gila and Salt River Base and Meridian, Pinal County, Arizona.
3. The corner, center-line, and location monuments are made up of 2" x 2" x 5' wooden posts marked with metal tags.
4. All Claims are 1,500' long and 600' wide unless otherwise noted on map.
5. The northwest corner of claim RW 1 is approximately 404 feet north and 312 feet west of the surveyed northwest corner section marker of Sec. 32, T 5S, R 13E, Gila and Salt River Base and Meridian.

Coordinate System: WGS 1984 UTM Zone 12N



2
When recorded, return to:



OFFICIAL RECORDS OF
PINAL COUNTY RECORDER
VIRGINIA ROSS


Bronco Creek Exploration, Inc
1815 E. Winsett St.
Tucson, AZ 85719

DATE/TIME: 04/12/2017 1120
FEE: \$10.00
PAGES: 2
FEE NUMBER: 2017-025238



LOCATION NOTICE FOR LODE MINING CLAIM

NOTICE IS HEREBY GIVEN that the RW 9 lode
mining claim has been located by **Bronco Creek Exploration Inc.**,
whose current mailing address is:
1815 E. Winsett St., Tucson, Arizona 85719.



The general course of this claim is north-south and it is situated in Pinal County, Arizona.
This claim is 1,200 feet in length and 600 feet in width. This claim runs from the location
monument on which this location notice is posted approximately 20 feet in a south direction to
the south end line and 1,180 feet in a north direction to the north end line. This claim is
marked by six monuments, one at each corner and one at the center of each end line of the claim.

The location monument on which this notice is posted is situated within Section 29, Township
5S, Range 13E, Gila and Salt River Base and Meridian, Arizona, and this claim encompasses
portions of the following quarter section(s), section(s), Township(s) and Range(s):

SW ¼ and SE ¼ Sec. 29, T 5S R 13E,
Gila and Salt River Base and Meridian, Arizona.

The locality of this claim with reference to some natural object or permanent monument and
additional information (if any) concerning its locality are as follows: The northwest corner of the
claim with reference to a permanent monument is:
**1,604 feet north and 2,388 feet east from the northwest corner of Section 32, Township 5
South, Range 13 East**

DATED AND POSTED on the ground this 30th day of March, 2017.

LOCATOR (s) Robert Rowe
.....Agent for: Bronco Creek Exploration Inc.

AMC443996

Lode Mining Claim Map

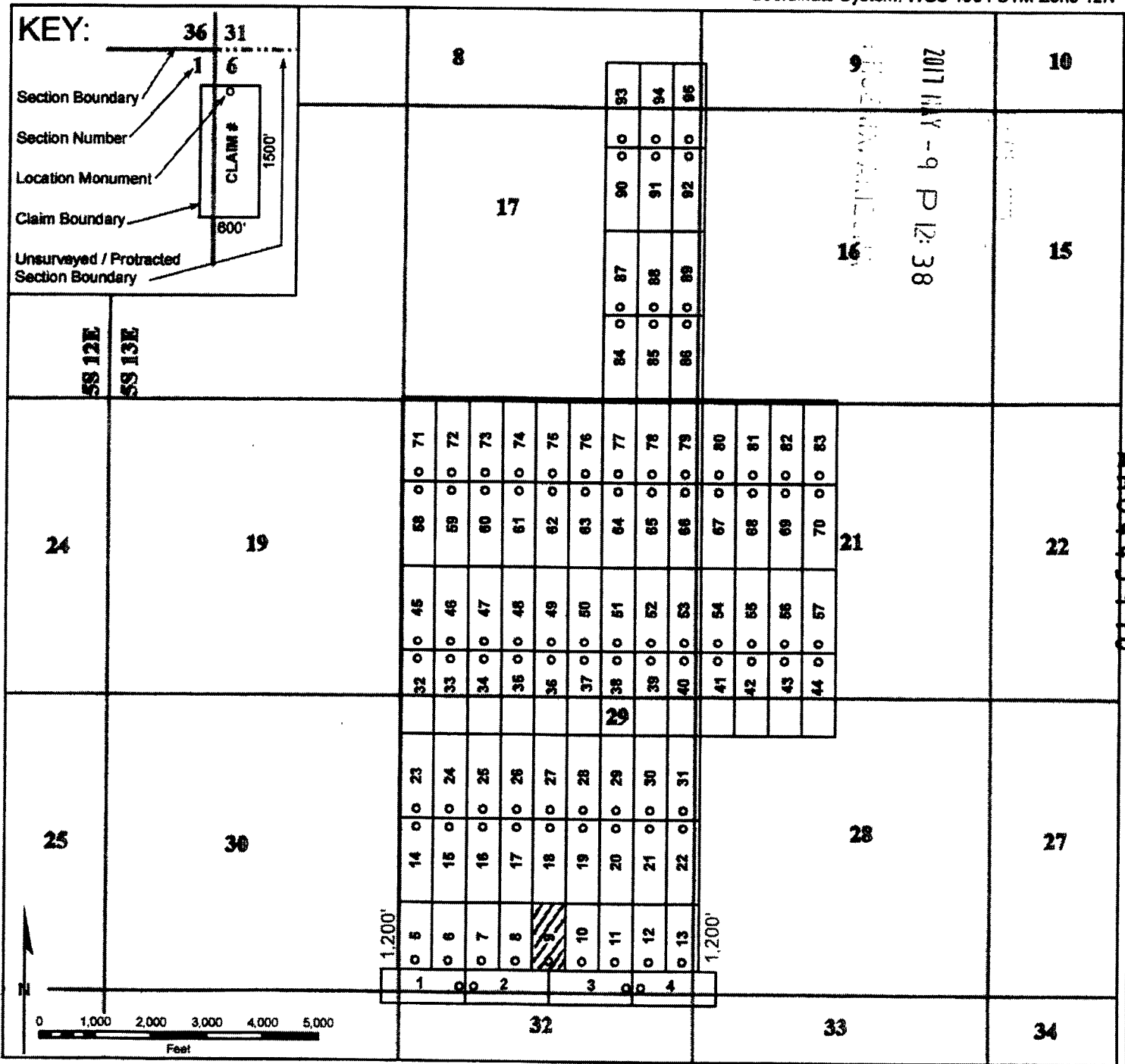
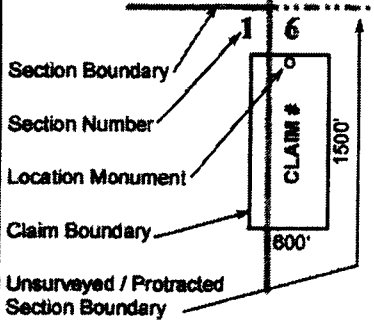
Map of the RW 9 Lode Claim

Map prepared from an actual field survey of said Lode Claim and attached to and hereby made a part of the Location Notice

1. Name and address of Locator of Claim: Bronco Creek Exploration Inc., 1815 E Winsett St., Tucson, AZ 85719
2. The Lode Mining Claim is located in section(s) 29, T 5S, R 13E, Gila and Salt River Base and Meridian, Pinal County, Arizona
3. The corner, center-line, and location monuments are made up of 2" x 2" x 5' wooden posts marked with metal tags.
4. All Claims are 1,500' long and 600' wide unless otherwise noted on map.
5. The northwest corner of claim RW 1 is approximately 404 feet north and 312 feet west of the surveyed northwest corner section marker of Sec. 32, T 5S, R 13E, Gila and Salt River Base and Meridian.

Coordinate System: WGS 1984 UTM Zone 12N

KEY:



2

When recorded, return to:



OFFICIAL RECORDS OF
PINAL COUNTY RECORDER
VIRGINIA ROSS


DATE/TIME: 04/12/2017 1120
FEE: \$10.00
PAGES: 2
FEE NUMBER: 2017-025239

Bronco Creek Exploration, Inc
1815 E. Winsett St.
Tucson, AZ 85719



LOCATION NOTICE FOR LODE MINING CLAIM

NOTICE IS HEREBY GIVEN that the __RW 10__ lode
mining claim has been located by **Bronco Creek Exploration Inc.**,
whose current mailing address is:
1815 E. Winsett St., Tucson, Arizona 85719.



The general course of this claim is __north-south__ and it is situated in __Pinal__ County, Arizona.
This claim is __1,200__ feet in length and __600__ feet in width. This claim runs from the location
monument on which this location notice is posted approximately __20__ feet in a __south__ direction to
the __south__ end line and __1,180__ feet in a __north__ direction to the __north__ end line. This claim is
marked by six monuments, one at each corner and one at the center of each end line of the claim.

The location monument on which this notice is posted is situated within Section __29__, Township
__5S__, Range __13E__, Gila and Salt River Base and Meridian, Arizona, and this claim encompasses
portions of the following quarter section(s), section(s), Township(s) and Range(s):

__SE ¼ Sec. 29, T 5S R 13E__,
Gila and Salt River Base and Meridian, Arizona.

The locality of this claim with reference to some natural object or permanent monument and
additional information (if any) concerning its locality are as follows: The northwest corner of the
claim with reference to a permanent monument is:
**1,604 feet north and 2,988 feet east from the northwest corner of Section 32, Township 5
South, Range 13 East**

DATED AND POSTED on the ground this 30th day of March, 2017.

LOCATOR (s) Robert Rowe
.....Agent for: Bronco Creek Exploration Inc.

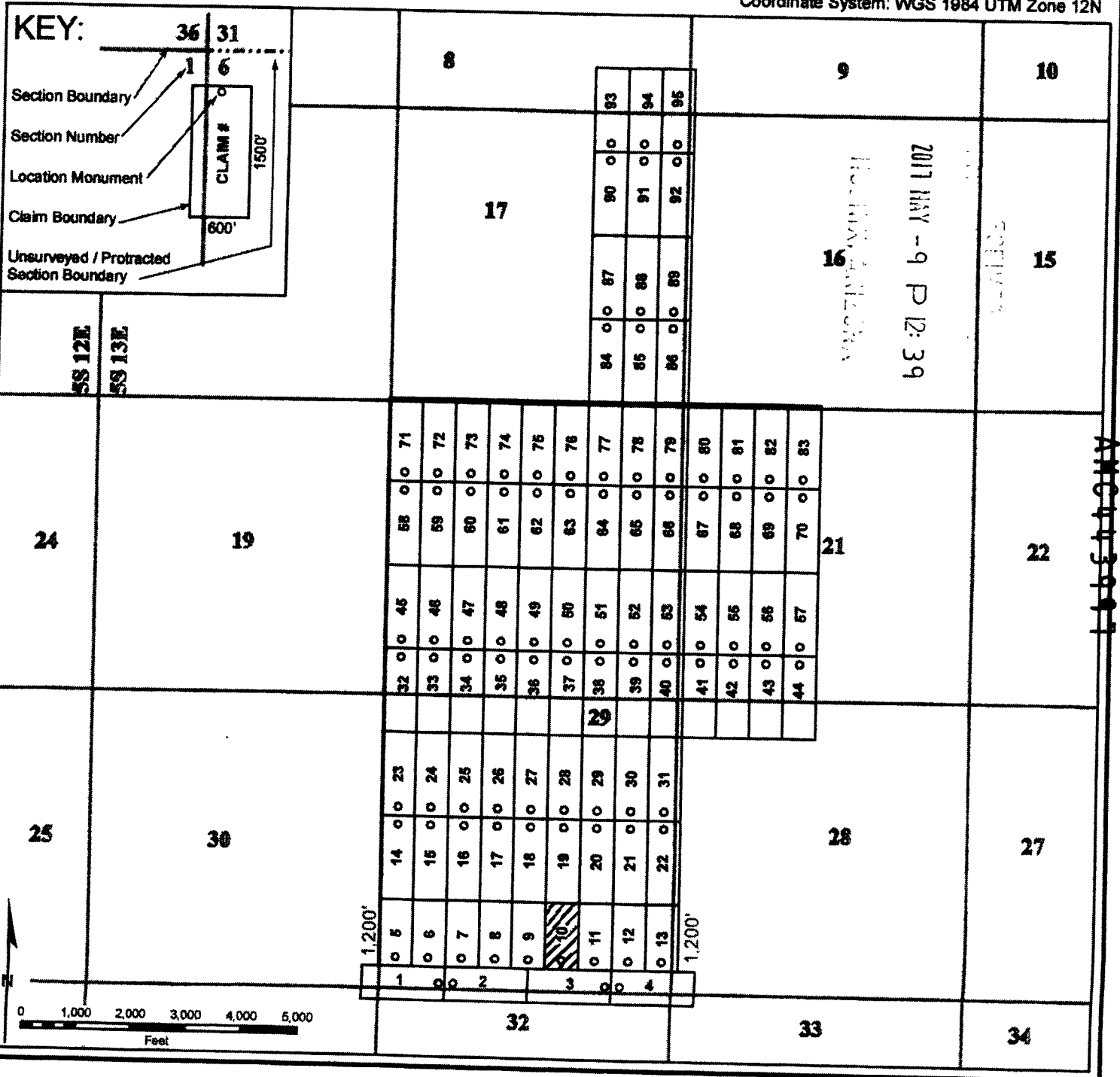
AMC443997

Map of the RW 10 Lode Claim

Map prepared from an actual field survey of said Lode Claim and attached to and hereby made a part of the Location Notice

1. Name and address of Locator of Claim: Bronco Creek Exploration Inc., 1815 E Winsett St., Tucson, AZ 85719
2. The Lode Mining Claim is located in section(s) 29, T 5S, R 13E, Gila and Salt River Base and Meridian, Pinal County, Arizona.
3. The corner, center-line, and location monuments are made up of 2" x 2" x 5' wooden posts marked with metal tags.
4. All Claims are 1,500' long and 600' wide unless otherwise noted on map.
5. The northwest corner of claim RW 1 is approximately 404 feet north and 312 feet west of the surveyed northwest corner section marker of Sec. 32, T 5S, R 13E, Gila and Salt River Base and Meridian.

Coordinate System: WGS 1984 UTM Zone 12N



2

When recorded, return to:

Bronco Creek Exploration, Inc
1815 E. Winsett St.
Tucson, AZ 85719



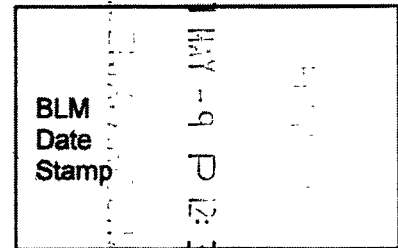
OFFICIAL RECORDS OF
PINAL COUNTY RECORDER
VIRGINIA ROSS

DATE/TIME: 04/12/2017 1120
FEE: \$10.00
PAGES: 2
FEE NUMBER: 2017-025240



LOCATION NOTICE FOR LODE MINING CLAIM

NOTICE IS HEREBY GIVEN that the RW 11 lode mining claim has been located by **Bronco Creek Exploration Inc.**, whose current mailing address is:
1815 E. Winsett St., Tucson, Arizona 85719.



The general course of this claim is north-south and it is situated in Pinal County, Arizona. This claim is 1,200 feet in length and 600 feet in width. This claim runs from the location monument on which this location notice is posted approximately 20 feet in a south direction to the south end line and 1,180 feet in a north direction to the north end line. This claim is marked by six monuments, one at each corner and one at the center of each end line of the claim.

The location monument on which this notice is posted is situated within Section 29, Township 5S, Range 13E, Gila and Salt River Base and Meridian, Arizona, and this claim encompasses portions of the following quarter section(s), section(s), Township(s) and Range(s):

SE ¼ Sec. 29, T 5S R 13E,
Gila and Salt River Base and Meridian, Arizona.

The locality of this claim with reference to some natural object or permanent monument and additional information (if any) concerning its locality are as follows: The northwest corner of the claim with reference to a permanent monument is:

1,604 feet north and 3,588 feet east from the northwest corner of Section 32, Township 5 South, Range 13 East

DATED AND POSTED on the ground this 30th day of March, 2017.

LOCATOR (s) Robert Rowe
.....Agent for: Bronco Creek Exploration Inc.

AMC443998

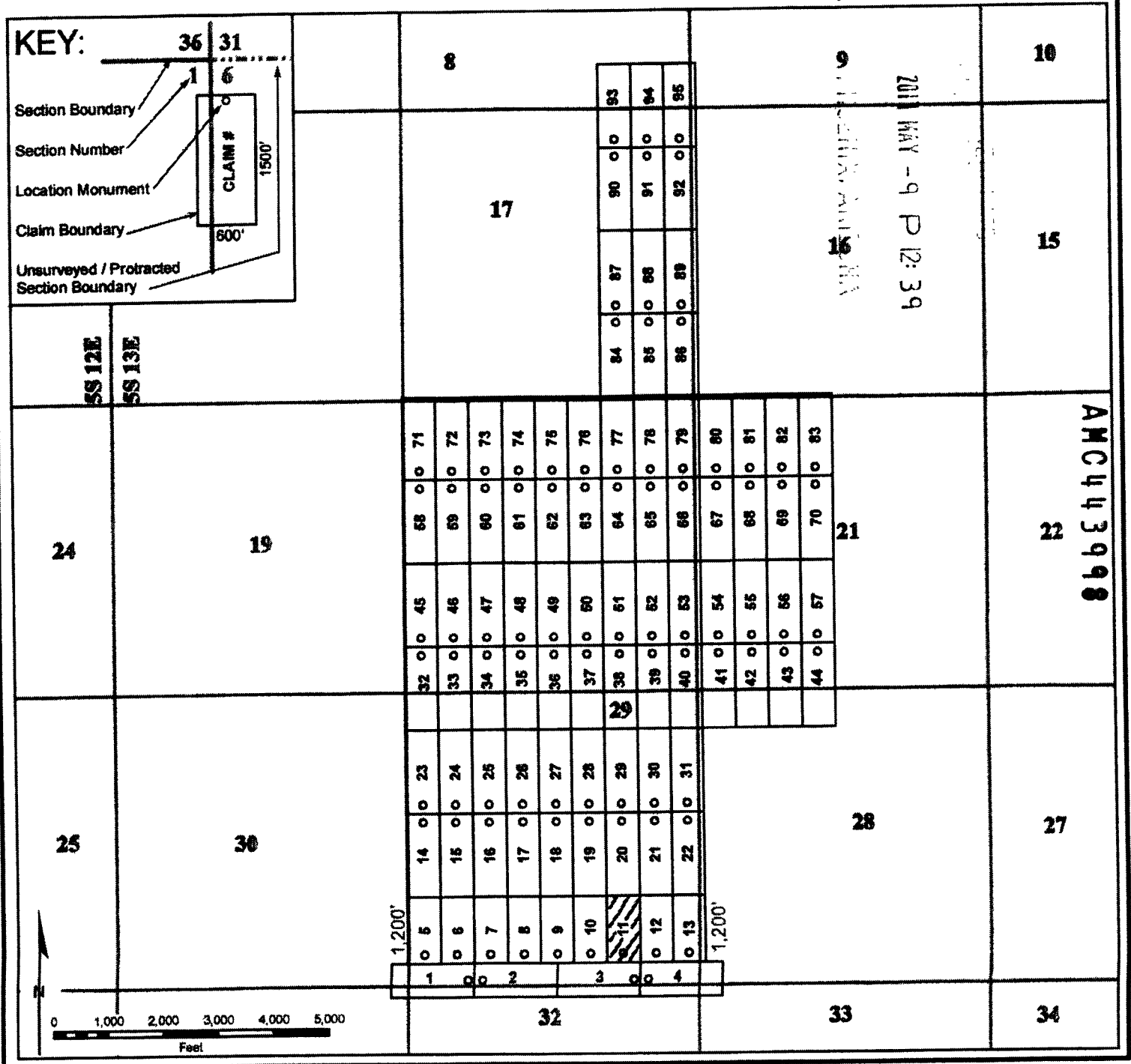
Lode Mining Claim Map

Map of the RW 11 Lode Claim

Map prepared from an actual field survey of said Lode Claim and attached to and hereby made a part of the Location Notice

1. Name and address of Locator of Claim: Bronco Creek Exploration Inc., 1815 E Winsett St., Tucson, AZ 85719
2. The Lode Mining Claim is located in section(s) 29, T 5S, R 13E, Gila and Salt River Base and Meridian, Pinal County, Arizona.
3. The corner, center-line, and location monuments are made up of 2" x 2" x 5' wooden posts marked with metal tags.
4. All Claims are 1,500' long and 600' wide unless otherwise noted on map.
5. The northwest corner of claim RW 1 is approximately 404 feet north and 312 feet west of the surveyed northwest corner section marker of Sec. 32, T 5S, R 13E, Gila and Salt River Base and Meridian.

Coordinate System: WGS 1984 UTM Zone 12N



2
When recorded, return to:

Bronco Creek Exploration, Inc
1815 E. Winsett St.
Tucson, AZ 85719




OFFICIAL RECORDS OF
PINAL COUNTY RECORDER
VIRGINIA ROSS

DATE/TIME: 04/12/2017 1120
FEE: \$10.00
PAGES: 2
FEE NUMBER: 2017-025241



LOCATION NOTICE FOR LODE MINING CLAIM

NOTICE IS HEREBY GIVEN that the RW 12 lode mining claim has been located by **Bronco Creek Exploration Inc.**, whose current mailing address is:
1815 E. Winsett St., Tucson, Arizona 85719.



The general course of this claim is north-south and it is situated in Pinal County, Arizona. This claim is 1,200 feet in length and 600 feet in width. This claim runs from the location monument on which this location notice is posted approximately 20 feet in a south direction to the south end line and 1,180 feet in a north direction to the north end line. This claim is marked by six monuments, one at each corner and one at the center of each end line of the claim.

The location monument on which this notice is posted is situated within Section 29, Township 5S, Range 13E, Gila and Salt River Base and Meridian, Arizona, and this claim encompasses portions of the following quarter section(s), section(s), Township(s) and Range(s):

SE ¼ Sec. 29, T 5S R 13E,
Gila and Salt River Base and Meridian, Arizona.

The locality of this claim with reference to some natural object or permanent monument and additional information (if any) concerning its locality are as follows: The northwest corner of the claim with reference to a permanent monument is:

1,604 feet north and 4,188 feet east from the northwest corner of Section 32, Township 5 South, Range 13 East

DATED AND POSTED on the ground this 30th day of March, 2017.

LOCATOR (s) Robert Rowe
.....Agent for: Bronco Creek Exploration Inc.

AMC443999

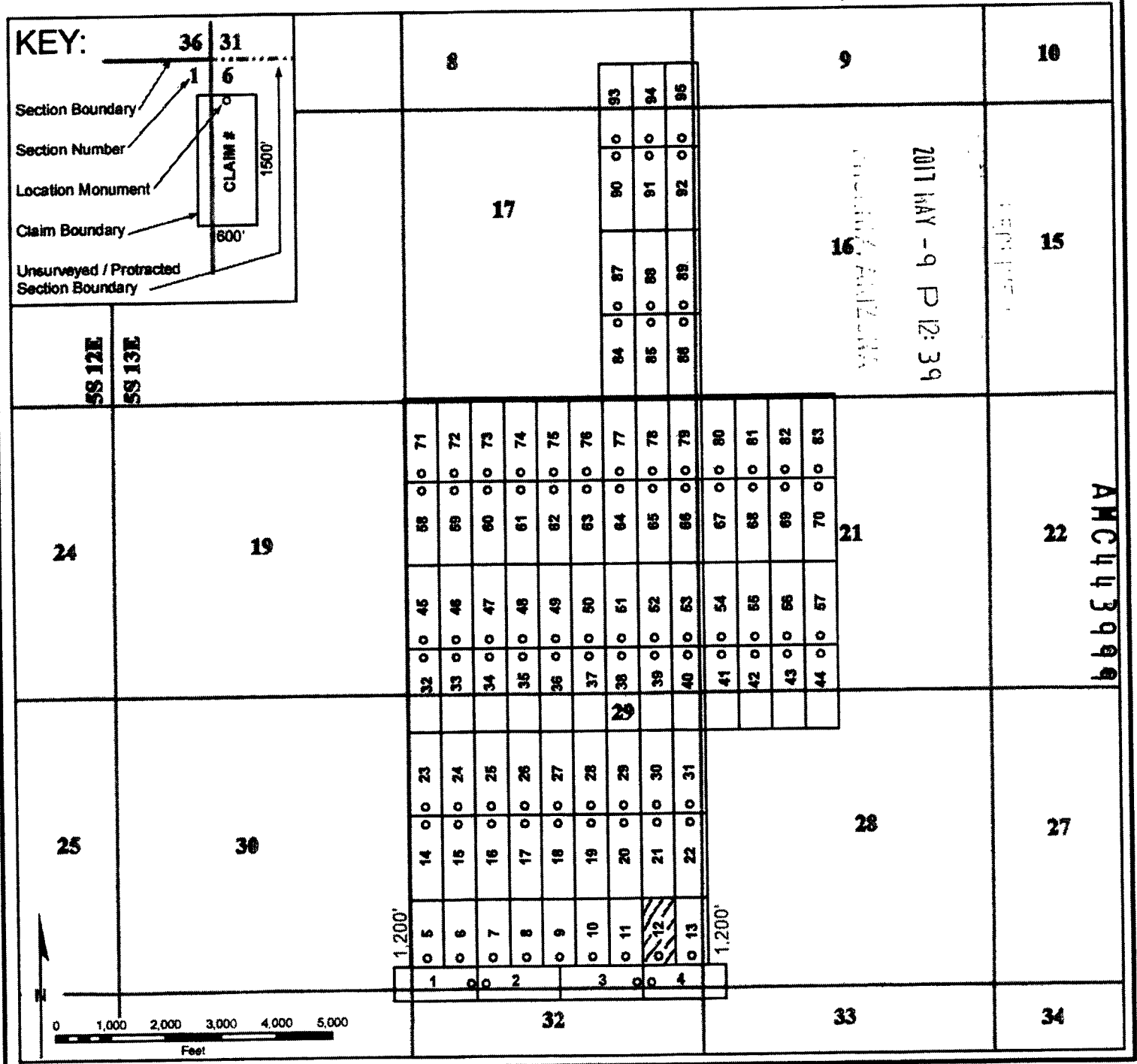
Lode Mining Claim Map

Map of the RW 12 Lode Claim

Map prepared from an actual field survey of said Lode Claim and attached to and hereby made a part of the Location Notice

1. Name and address of Locator of Claim: Bronco Creek Exploration Inc., 1815 E Winsett St., Tucson, AZ 85719
2. The Lode Mining Claim is located in section(s) 29, T 5S, R 13E, Gila and Salt River Base and Meridian, Pinal County, Arizona.
3. The corner, center-line, and location monuments are made up of 2" x 2" x 5' wooden posts marked with metal tags.
4. All Claims are 1,500' long and 600' wide unless otherwise noted on map.
5. The northwest corner of claim RW 1 is approximately 404 feet north and 312 feet west of the surveyed northwest corner section marker of Sec. 32, T 5S, R 13E, Gila and Salt River Base and Meridian.

Coordinate System: WGS 1984 UTM Zone 12N



When recorded, return to:

Bronco Creek Exploration, Inc
1815 E. Winsett St.
Tucson, AZ 85719



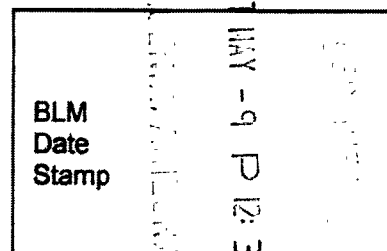
OFFICIAL RECORDS OF
PINAL COUNTY RECORDER
VIRGINIA ROSS

DATE/TIME: 04/12/2017 1120
FEE: \$10.00
PAGES: 2
FEE NUMBER: 2017-025242



LOCATION NOTICE FOR LODE MINING CLAIM

NOTICE IS HEREBY GIVEN that the RW 13 lode mining claim has been located by **Bronco Creek Exploration Inc.**, whose current mailing address is:
1815 E. Winsett St., Tucson, Arizona 85719.



The general course of this claim is north-south and it is situated in Pinal County, Arizona. This claim is 1,200 feet in length and 600 feet in width. This claim runs from the location monument on which this location notice is posted approximately 20 feet in a south direction to the south end line and 1,180 feet in a north direction to the north end line. This claim is marked by six monuments, one at each corner and one at the center of each end line of the claim.

The location monument on which this notice is posted is situated within Section 29, Township 5S, Range 13E, Gila and Salt River Base and Meridian, Arizona, and this claim encompasses portions of the following quarter section(s), section(s), Township(s) and Range(s):

SW ¼ Sec. 28 and SE ¼ Sec. 29, T 5S R 13E,
Gila and Salt River Base and Meridian, Arizona.

The locality of this claim with reference to some natural object or permanent monument and additional information (if any) concerning its locality are as follows: The northwest corner of the claim with reference to a permanent monument is:

1,604 feet north and 4,788 feet east from the northwest corner of Section 32, Township 5 South, Range 13 East

DATED AND POSTED on the ground this 30th day of March, 2017.

LOCATOR (s) Robert Rowe
.....Agent for: Bronco Creek Exploration Inc.

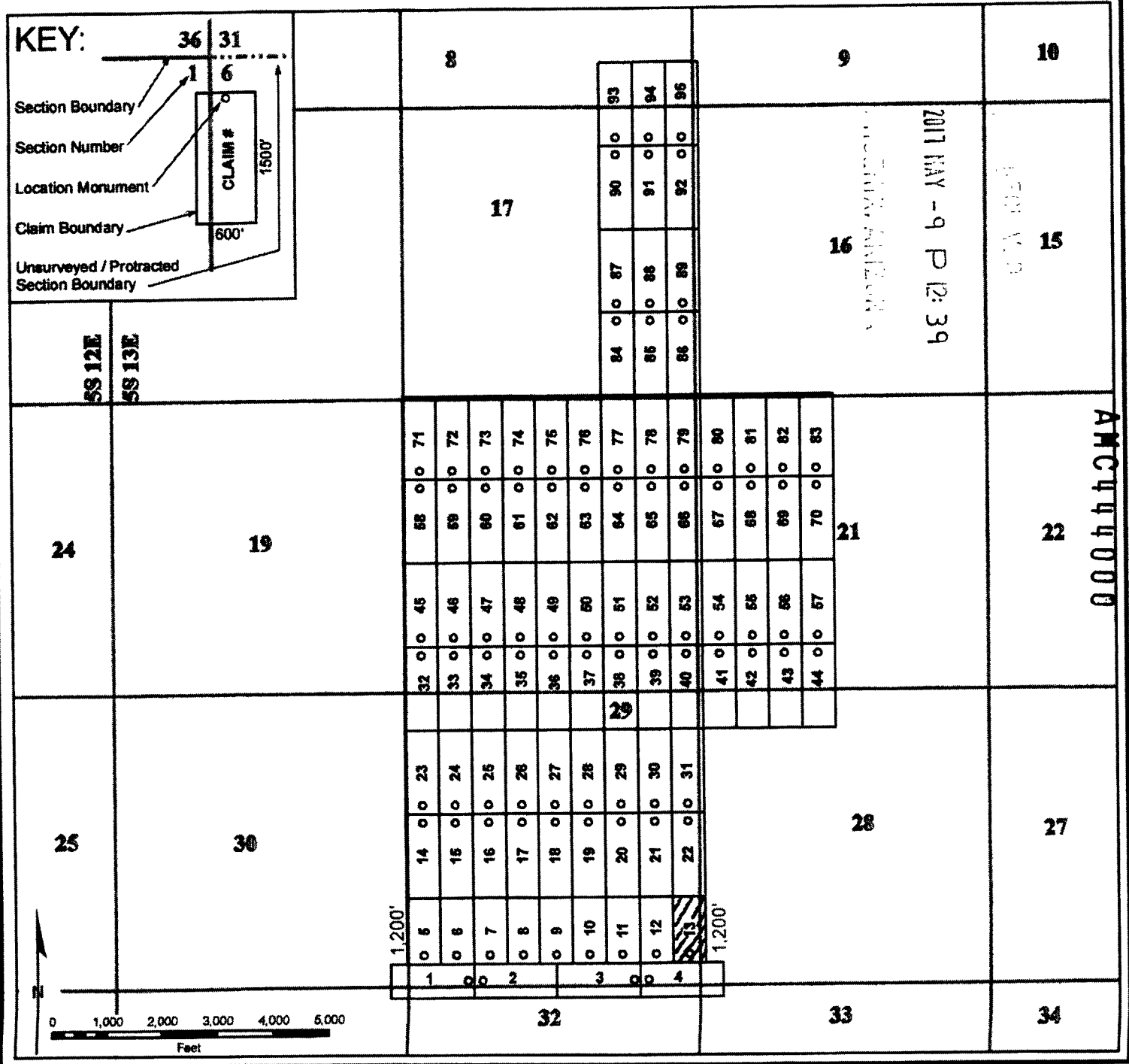
AMC44000

Map of the RW 13 Lode Claim

Map prepared from an actual field survey of said Lode Claim and attached to and hereby made a part of the Location Notice

1. Name and address of Locator of Claim: Bronco Creek Exploration Inc., 1815 E Winsett St., Tucson, AZ 85719
2. The Lode Mining Claim is located in section(s) 28, 29, T 5S, R 13E, Gila and Salt River Base and Meridian, Pinal County, Arizona.
3. The corner, center-line, and location monuments are made up of 2" x 2" x 5' wooden posts marked with metal tags.
4. All Claims are 1,500' long and 600' wide unless otherwise noted on map.
5. The northwest corner of claim RW 1 is approximately 404 feet north and 312 feet west of the surveyed northwest corner section marker of Sec. 32, T 5S, R 13E, Gila and Salt River Base and Meridian.

Coordinate System: WGS 1984 UTM Zone 12N



2
When recorded, return to:



**OFFICIAL RECORDS OF
PINAL COUNTY RECORDER
VIRGINIA ROSS**


DATE/TIME: 04/12/2017 1120
FEE: \$10.00
PAGES: 2
FEE NUMBER: 2017-025243

Bronco Creek Exploration, Inc
1815 E. Winsett St.
Tucson, AZ 85719



LOCATION NOTICE FOR LODE MINING CLAIM

NOTICE IS HEREBY GIVEN that the __RW 14__ lode mining claim has been located by **Bronco Creek Exploration Inc.**, whose current mailing address is:
1815 E. Winsett St., Tucson, Arizona 85719.



The general course of this claim is __north-south__ and it is situated in __Pinal__ County, Arizona. This claim is __1,500__ feet in length and __600__ feet in width. This claim runs from the location monument on which this location notice is posted approximately __1,480__ feet in a __south__ direction to the __south__ end line and __20__ feet in a __north__ direction to the __north__ end line. This claim is marked by six monuments, one at each corner and one at the center of each end line of the claim.

The location monument on which this notice is posted is situated within Section __29__, Township __5S__, Range __13E__, Gila and Salt River Base and Meridian, Arizona, and this claim encompasses portions of the following quarter section(s), section(s), Township(s) and Range(s):

__NE ¼, SE ¼ Sec. 30, and NW ¼, SW ¼ Sec. 29, T 5S R 13E__,
Gila and Salt River Base and Meridian, Arizona.

The locality of this claim with reference to some natural object or permanent monument and additional information (if any) concerning its locality are as follows: The northwest corner of the claim with reference to a permanent monument is:
3,104 feet north and 12 feet west from the northwest corner of Section 32, Township 5 South, Range 13 East

DATED AND POSTED on the ground this 30th day of March, 2017.

LOCATOR (s) Robert Rowe 
.....Agent for: Bronco Creek Exploration Inc.

AMC444001

Lode Mining Claim Map

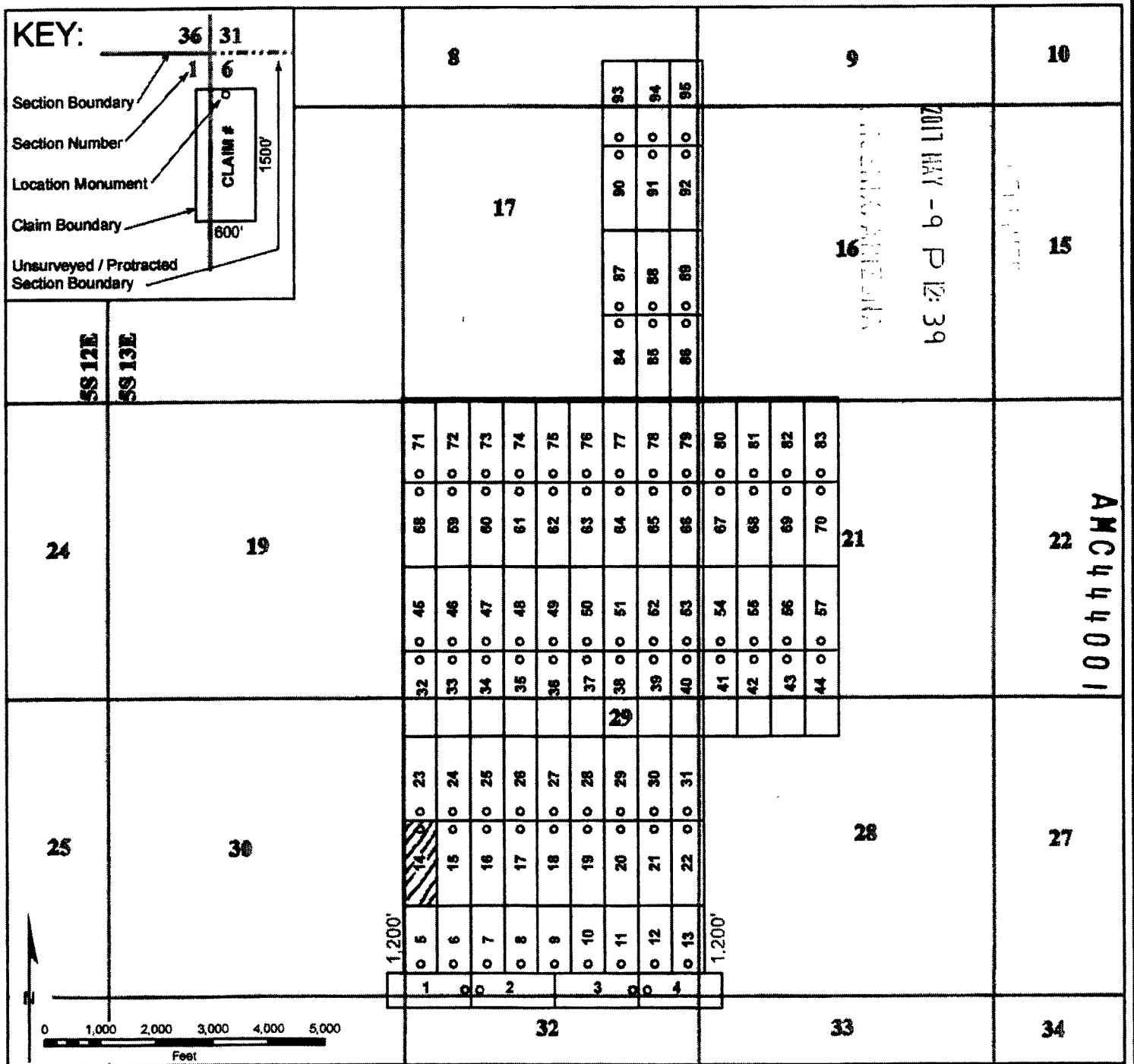
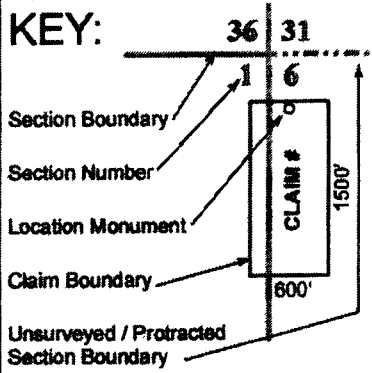
Map of the RW 14 Lode Claim

Map prepared from an actual field survey of said Lode Claim and attached to and hereby made a part of the Location Notice

1. Name and address of Locator of Claim: Bronco Creek Exploration Inc., 1815 E Winsett St., Tucson, AZ 85719
2. The Lode Mining Claim is located in section(s) 29, 30, T 5S, R 13E, Gila and Salt River Base and Meridian, Pinal County, Arizona.
3. The corner, center-line, and location monuments are made up of 2" x 2" x 5' wooden posts marked with metal tags.
4. All Claims are 1,500' long and 600' wide unless otherwise noted on map.
5. The northwest corner of claim RW 1 is approximately 404 feet north and 312 feet west of the surveyed northwest corner section marker of Sec. 32, T 5S, R 13E, Gila and Salt River Base and Meridian.

Coordinate System: WGS 1984 UTM Zone 12N

KEY:



2
When recorded, return to:



OFFICIAL RECORDS OF
PINAL COUNTY RECORDER
VIRGINIA ROSS


DATE/TIME: 04/12/2017 1120
FEE: \$10.00
PAGES: 2
FEE NUMBER: 2017-025244

Bronco Creek Exploration, Inc
1815 E. Winsett St.
Tucson, AZ 85719



LOCATION NOTICE FOR LODE MINING CLAIM

NOTICE IS HEREBY GIVEN that the __RW 15__ lode mining claim has been located by **Bronco Creek Exploration Inc.**, whose current mailing address is:
1815 E. Winsett St., Tucson, Arizona 85719.




The general course of this claim is __north-south__ and it is situated in __Pinal__ County, Arizona. This claim is __1,500__ feet in length and __600__ feet in width. This claim runs from the location monument on which this location notice is posted approximately __1,480__ feet in a __south__ direction to the __south__ end line and __20__ feet in a __north__ direction to the __north__ end line. This claim is marked by six monuments, one at each corner and one at the center of each end line of the claim.

The location monument on which this notice is posted is situated within Section __29__, Township __5S__, Range __13E__, Gila and Salt River Base and Meridian, Arizona, and this claim encompasses portions of the following quarter section(s), section(s), Township(s) and Range(s):

__NW ¼ and SW ¼ Sec. 29, T 5S R 13E__,
Gila and Salt River Base and Meridian, Arizona.

The locality of this claim with reference to some natural object or permanent monument and additional information (if any) concerning its locality are as follows: The northwest corner of the claim with reference to a permanent monument is:
3,104 feet north and 588 feet east from the northwest corner of Section 32, Township 5 South, Range 13 East

DATED AND POSTED on the ground this 30th day of March, 2017.

LOCATOR (s) Robert Rowe 
.....Agent for: Bronco Creek Exploration Inc.

AMC44002

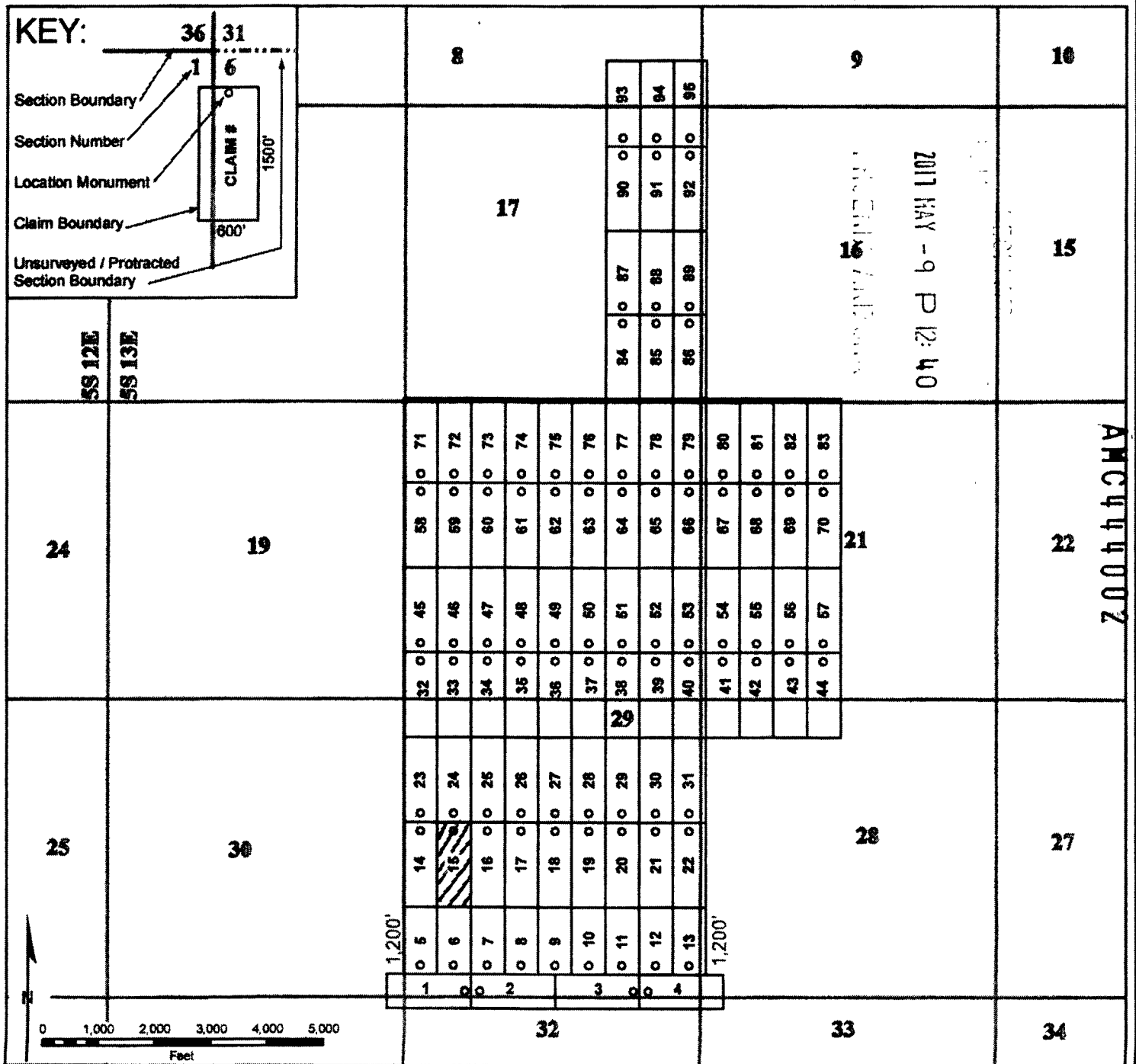
Lode Mining Claim Map

Map of the RW 15 Lode Claim

Map prepared from an actual field survey of said Lode Claim and attached to and hereby made a part of the Location Notice

1. Name and address of Locator of Claim: Bronco Creek Exploration Inc., 1815 E Winsett St., Tucson, AZ 85719
2. The Lode Mining Claim is located in section(s) 29, T 5S, R 13E, Gila and Salt River Base and Meridian, Pinal County, Arizona.
3. The corner, center-line, and location monuments are made up of 2" x 2" x 5' wooden posts marked with metal tags.
4. All Claims are 1,500' long and 600' wide unless otherwise noted on map.
5. The northwest corner of claim RW 1 is approximately 404 feet north and 312 feet west of the surveyed northwest corner section marker of Sec. 32, T 5S, R 13E, Gila and Salt River Base and Meridian.

Coordinate System: WGS 1984 UTM Zone 12N



When recorded, return to:

Bronco Creek Exploration, Inc
1815 E. Winsett St.
Tucson, AZ 85719




**OFFICIAL RECORDS OF
PINAL COUNTY RECORDER
VIRGINIA ROSS**

DATE/TIME: 04/12/2017 1120
FEE: \$10.00
PAGES: 2
FEE NUMBER: 2017-025245



LOCATION NOTICE FOR LODE MINING CLAIM

NOTICE IS HEREBY GIVEN that the RW 16 lode mining claim has been located by **Bronco Creek Exploration Inc.**, whose current mailing address is:
1815 E. Winsett St., Tucson, Arizona 85719.




The general course of this claim is north-south and it is situated in Pinal County, Arizona. This claim is 1,500 feet in length and 600 feet in width. This claim runs from the location monument on which this location notice is posted approximately 1,480 feet in a south direction to the south end line and 20 feet in a north direction to the north end line. This claim is marked by six monuments, one at each corner and one at the center of each end line of the claim.

The location monument on which this notice is posted is situated within Section 29, Township 5S, Range 13E, Gila and Salt River Base and Meridian, Arizona, and this claim encompasses portions of the following quarter section(s), section(s), Township(s) and Range(s):

NW ¼ and SW ¼ Sec. 29, T 5S R 13E,
Gila and Salt River Base and Meridian, Arizona.

The locality of this claim with reference to some natural object or permanent monument and additional information (if any) concerning its locality are as follows: The northwest corner of the claim with reference to a permanent monument is:
3,104 feet north and 1,188 feet east from the northwest corner of Section 32, Township 5 South, Range 13 East

DATED AND POSTED on the ground this 30th day of March, 2017.

LOCATOR (s) Robert Rowe 
.....Agent for: Bronco Creek Exploration Inc.

AMC444003

Lode Mining Claim Map

Map of the RW 16 Lode Claim

Map prepared from an actual field survey of said Lode Claim and attached to and hereby made a part of the Location Notice

1. Name and address of Locator of Claim: Bronco Creek Exploration Inc., 1815 E Winsett St., Tucson, AZ 85719

2. The Lode Mining Claim is located in section(s) 29, T 5S, R 13E, Gila and Salt River Base and Meridian, Pinal County, Arizona.

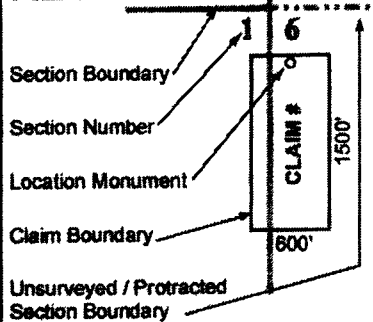
3. The corner, center-line, and location monuments are made up of 2" x 2" x 5' wooden posts marked with metal tags.

4. All Claims are 1,500' long and 600' wide unless otherwise noted on map.

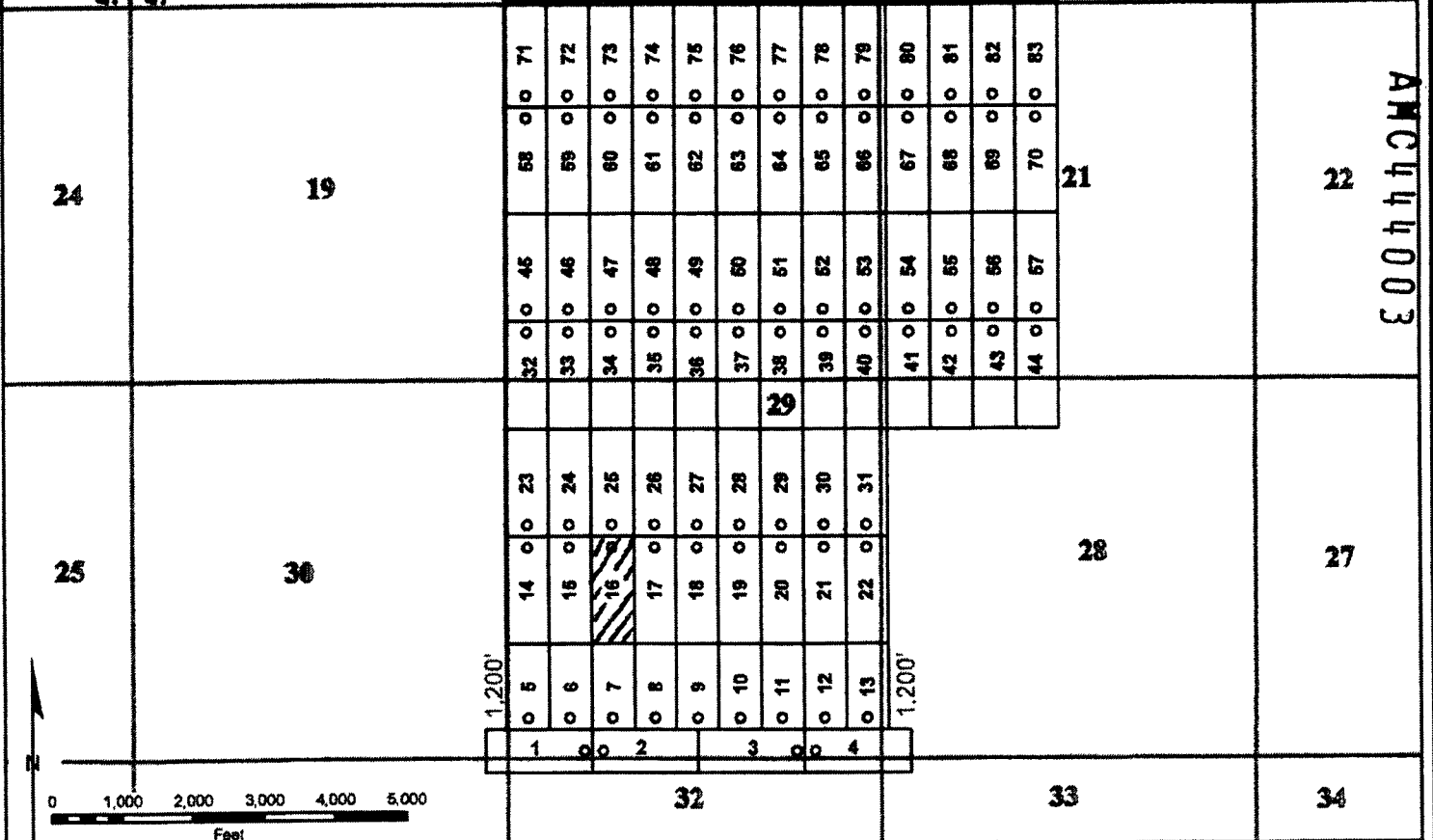
5. The northwest corner of claim RW 1 is approximately 404 feet north and 312 feet west of the surveyed northwest corner section marker of Sec. 32, T 5S, R 13E, Gila and Salt River Base and Meridian.

Coordinate System: WGS 1984 UTM Zone 12N

KEY:



SS 12E
SS 13E



2
When recorded, return to:



OFFICIAL RECORDS OF
PINAL COUNTY RECORDER
VIRGINIA ROSS


DATE/TIME: 04/12/2017 1120
FEE: \$10.00
PAGES: 2
FEE NUMBER: 2017-025246

Bronco Creek Exploration, Inc
1815 E. Winsett St.
Tucson, AZ 85719



LOCATION NOTICE FOR LODE MINING CLAIM

NOTICE IS HEREBY GIVEN that the __RW 17__ lode mining claim has been located by **Bronco Creek Exploration Inc.**, whose current mailing address is:
1815 E. Winsett St., Tucson, Arizona 85719.



The general course of this claim is __north-south__ and it is situated in __Pinal__ County, Arizona. This claim is __1,500__ feet in length and __600__ feet in width. This claim runs from the location monument on which this location notice is posted approximately __1,480__ feet in a __south__ direction to the __south__ end line and __20__ feet in a __north__ direction to the __north__ end line. This claim is marked by six monuments, one at each corner and one at the center of each end line of the claim.

The location monument on which this notice is posted is situated within Section __29__, Township __5S__, Range __13E__, Gila and Salt River Base and Meridian, Arizona, and this claim encompasses portions of the following quarter section(s), section(s), Township(s) and Range(s):

__NW ¼ and SW ¼ Sec. 29, T 5S R 13E__,
Gila and Salt River Base and Meridian, Arizona.

The locality of this claim with reference to some natural object or permanent monument and additional information (if any) concerning its locality are as follows: The northwest corner of the claim with reference to a permanent monument is:

3,104 feet north and 1,788 feet east from the northwest corner of Section 32, Township 5 South, Range 13 East

DATED AND POSTED on the ground this 30th day of March, 2017.

LOCATOR (s) Robert Rowe
.....Agent for: Bronco Creek Exploration Inc.

AMC444004

Lode Mining Claim Map

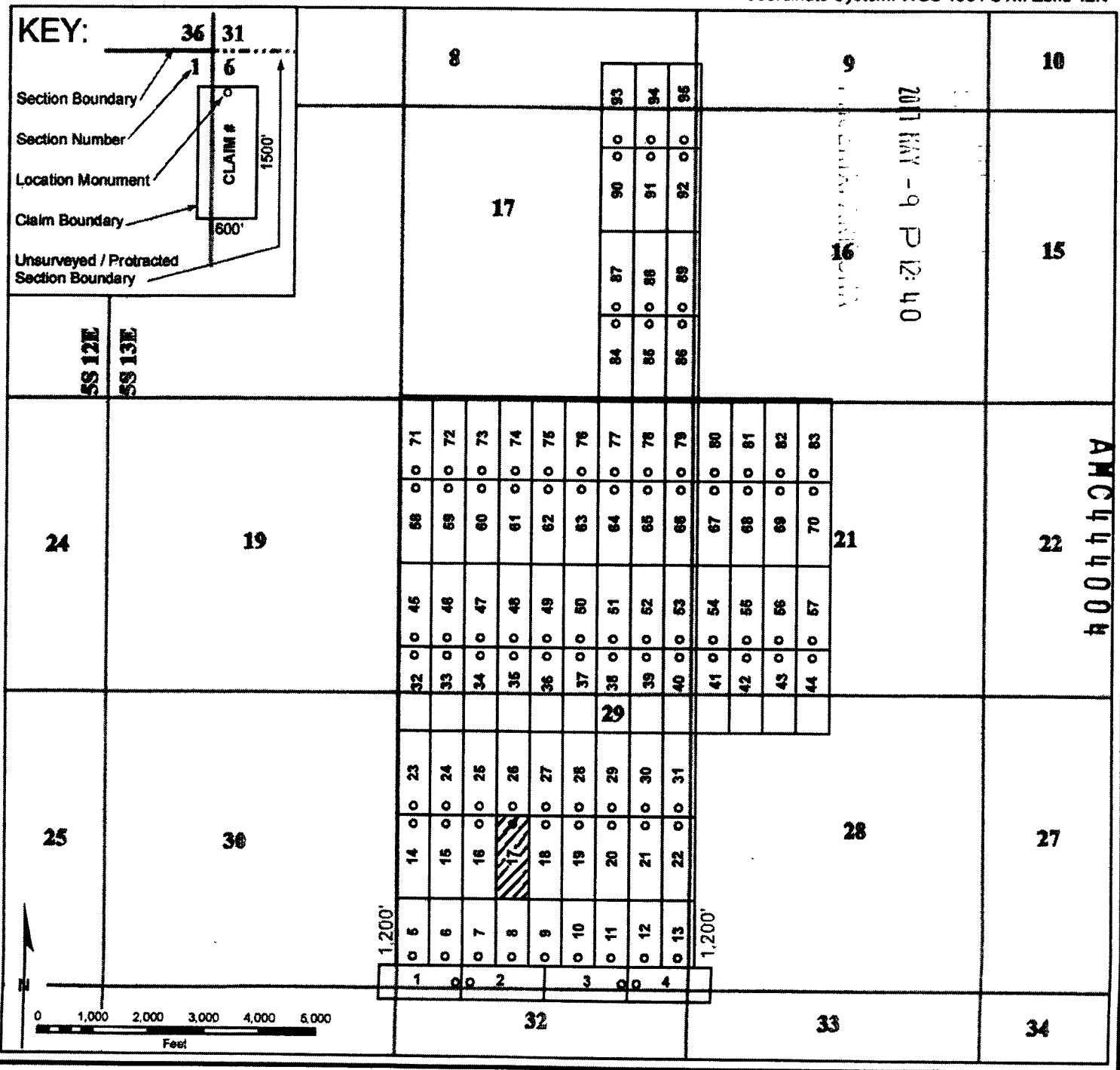
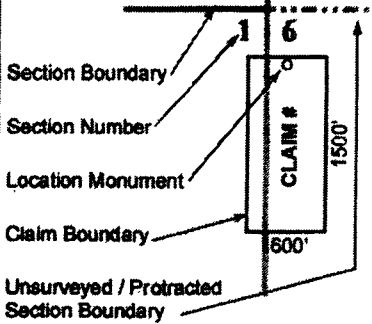
Map of the RW 17 Lode Claim

Map prepared from an actual field survey of said Lode Claim and attached to and hereby made a part of the Location Notice

1. Name and address of Locator of Claim: Bronco Creek Exploration Inc., 1815 E Winsett St., Tucson, AZ 85719
2. The Lode Mining Claim is located in section(s) 29, T 5S, R 13E, Gila and Salt River Base and Meridian, Pinal County, Arizona.
3. The corner, center-line, and location monuments are made up of 2" x 2" x 5' wooden posts marked with metal tags.
4. All Claims are 1,500' long and 600' wide unless otherwise noted on map.
5. The northwest corner of claim RW 1 is approximately 404 feet north and 312 feet west of the surveyed northwest corner section marker of Sec. 32, T 5S, R 13E, Gila and Salt River Base and Meridian.

Coordinate System: WGS 1984 UTM Zone 12N

KEY:



2
When recorded, return to:

Bronco Creek Exploration, Inc
1815 E. Winsett St.
Tucson, AZ 85719




OFFICIAL RECORDS OF
PINAL COUNTY RECORDER
VIRGINIA ROSS

DATE/TIME: 04/12/2017 1120
FEE: \$10.00
PAGES: 2
FEE NUMBER: 2017-025247



LOCATION NOTICE FOR LODE MINING CLAIM

NOTICE IS HEREBY GIVEN that the RW 18 lode mining claim has been located by **Bronco Creek Exploration Inc.**, whose current mailing address is:
1815 E. Winsett St., Tucson, Arizona 85719.



The general course of this claim is north-south and it is situated in Pinal County, Arizona. This claim is 1,500 feet in length and 600 feet in width. This claim runs from the location monument on which this location notice is posted approximately 1,480 feet in a south direction to the south end line and 20 feet in a north direction to the north end line. This claim is marked by six monuments, one at each corner and one at the center of each end line of the claim.

The location monument on which this notice is posted is situated within Section 29, Township 5S, Range 13E, Gila and Salt River Base and Meridian, Arizona, and this claim encompasses portions of the following quarter section(s), section(s), Township(s) and Range(s):

NW ¼, SW ¼, NE ¼ and SE ¼, Sec. 29, T 5S R 13E,
Gila and Salt River Base and Meridian, Arizona.

The locality of this claim with reference to some natural object or permanent monument and additional information (if any) concerning its locality are as follows: The northwest corner of the claim with reference to a permanent monument is:

3,104 feet north and 2,388 feet east from the northwest corner of Section 32, Township 5 South, Range 13 East

DATED AND POSTED on the ground this 30th day of March, 2017.

LOCATOR (s) Robert Rowe
.....Agent for: Bronco Creek Exploration Inc.

AMC44005

Lode Mining Claim Map

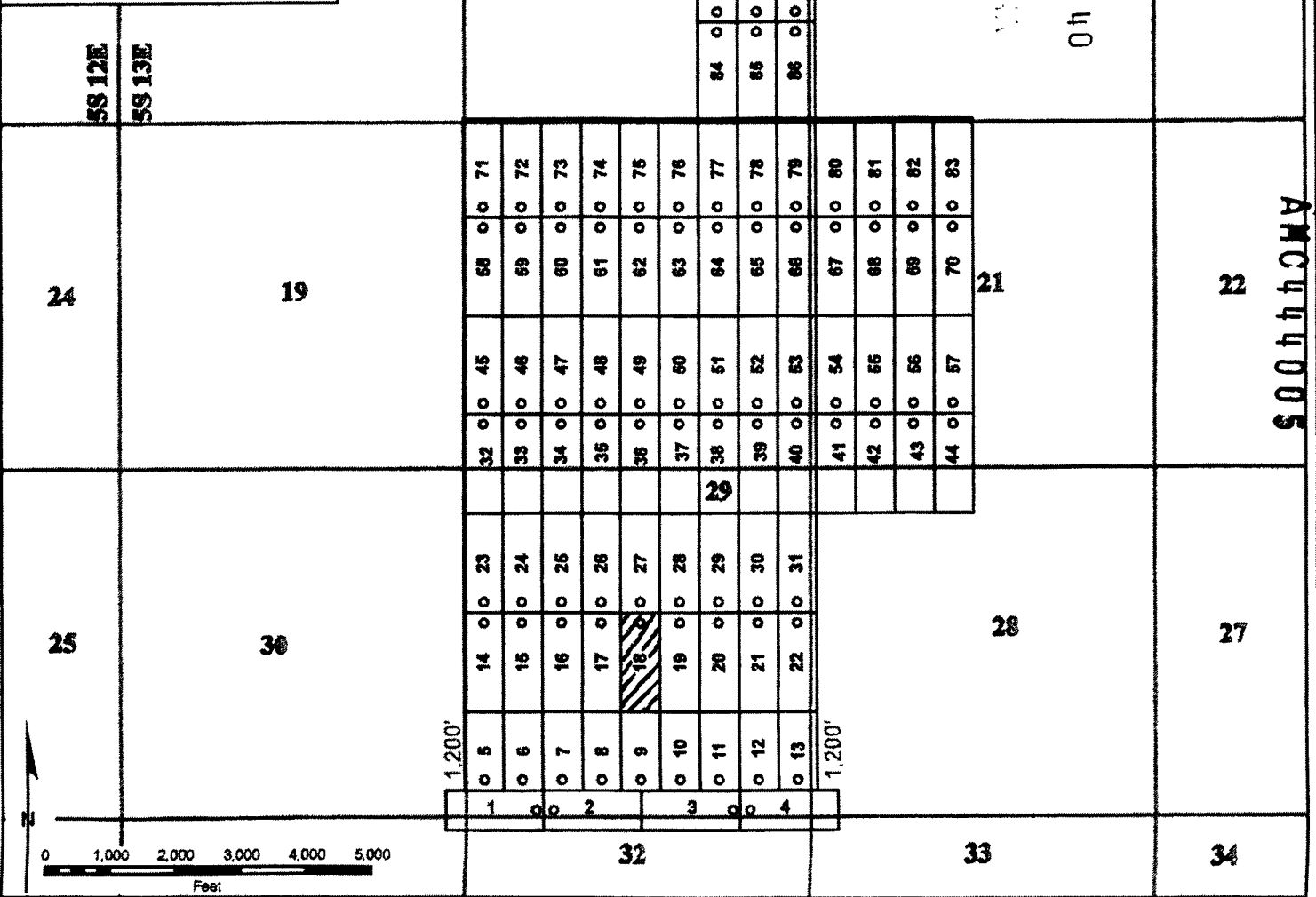
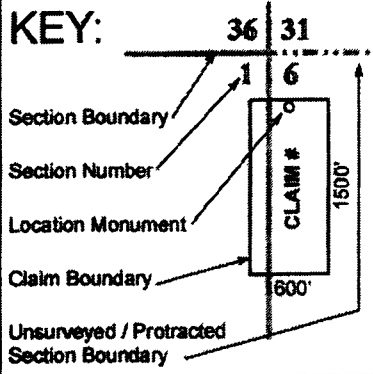
Map of the RW 18 Lode Claim

Map prepared from an actual field survey of said Lode Claim and attached to and hereby made a part of the Location Notice

1. Name and address of Locator of Claim: Bronco Creek Exploration Inc., 1815 E Winsett St., Tucson, AZ 85719
2. The Lode Mining Claim is located in section(s) 29, T 5S, R 13E, Gila and Salt River Base and Meridian, Pinal County, Arizona.
3. The corner, center-line, and location monuments are made up of 2" x 2" x 5' wooden posts marked with metal tags.
4. All Claims are 1,500' long and 600' wide unless otherwise noted on map.
5. The northwest corner of claim RW 1 is approximately 404 feet north and 312 feet west of the surveyed northwest corner section marker of Sec. 32, T 5S, R 13E, Gila and Salt River Base and Meridian.

Coordinate System: WGS 1984 UTM Zone 12N

KEY:



When recorded, return to:

Bronco Creek Exploration, Inc
1815 E. Winsett St.
Tucson, AZ 85719




**OFFICIAL RECORDS OF
PINAL COUNTY RECORDER
VIRGINIA ROSS**

DATE/TIME: 04/12/2017 1120
FEE: \$10.00
PAGES: 2
FEE NUMBER: 2017-025248



LOCATION NOTICE FOR LODE MINING CLAIM

NOTICE IS HEREBY GIVEN that the __RW 19__ lode mining claim has been located by **Bronco Creek Exploration Inc.**, whose current mailing address is:
1815 E. Winsett St., Tucson, Arizona 85719.




The general course of this claim is __north-south__ and it is situated in __Pinal__ County, Arizona. This claim is __1,500__ feet in length and __600__ feet in width. This claim runs from the location monument on which this location notice is posted approximately __1,480__ feet in a __south__ direction to the __south__ end line and __20__ feet in a __north__ direction to the __north__ end line. This claim is marked by six monuments, one at each corner and one at the center of each end line of the claim.

The location monument on which this notice is posted is situated within Section __29__, Township __5S__, Range __13E__, Gila and Salt River Base and Meridian, Arizona, and this claim encompasses portions of the following quarter section(s), section(s), Township(s) and Range(s):

__NE ¼ and SE ¼, Sec. 29, T 5S R 13E__,
Gila and Salt River Base and Meridian, Arizona.

The locality of this claim with reference to some natural object or permanent monument and additional information (if any) concerning its locality are as follows: The northwest corner of the claim with reference to a permanent monument is:
3,104 feet north and 2,988 feet east from the northwest corner of Section 32, Township 5 South, Range 13 East

DATED AND POSTED on the ground this 30th day of March, 2017.

LOCATOR (s) Robert Rowe 
.....Agent for: Bronco Creek Exploration Inc.

AMC444006

Lode Mining Claim Map

Map of the RW 19 Lode Claim

Map prepared from an actual field survey of said Lode Claim and attached to and hereby made a part of the Location Notice

1. Name and address of Locator of Claim: Bronco Creek Exploration Inc., 1815 E Winsett St., Tucson, AZ 85719

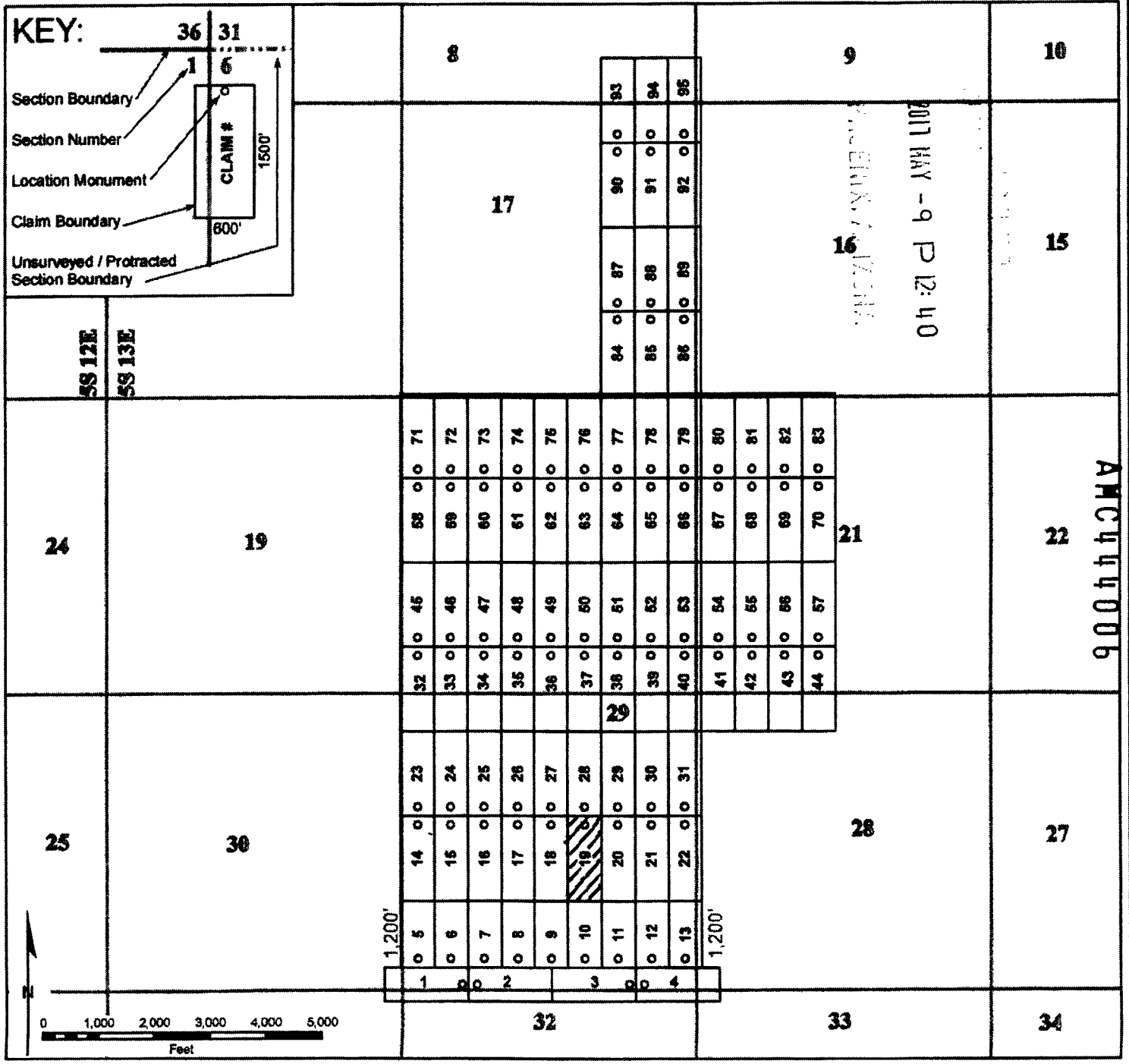
2. The Lode Mining Claim is located in section(s) 29, T 5S, R 13E, Gila and Salt River Base and Meridian, Pinal County, Arizona.

3. The corner, center-line, and location monuments are made up of 2" x 2" x 5' wooden posts marked with metal tags.

4. All Claims are 1,500' long and 600' wide unless otherwise noted on map.

5. The northwest corner of claim RW 1 is approximately 404 feet north and 312 feet west of the surveyed northwest corner section marker of Sec. 32, T 5S, R 13E, Gila and Salt River Base and Meridian.

Coordinate System: WGS 1984 UTM Zone 12N



When recorded, return to:

Bronco Creek Exploration, Inc
1815 E. Winsett St.
Tucson, AZ 85719




OFFICIAL RECORDS OF
PINAL COUNTY RECORDER
VIRGINIA ROSS

DATE/TIME: 04/12/2017 1120
FEE: \$10.00
PAGES: 2
FEE NUMBER: 2017-025249



LOCATION NOTICE FOR LODE MINING CLAIM

NOTICE IS HEREBY GIVEN that the RW 20 lode mining claim has been located by **Bronco Creek Exploration Inc.**, whose current mailing address is:
1815 E. Winsett St., Tucson, Arizona 85719.



The general course of this claim is north-south and it is situated in Pinal County, Arizona. This claim is 1,500 feet in length and 600 feet in width. This claim runs from the location monument on which this location notice is posted approximately 1,480 feet in a south direction to the south end line and 20 feet in a north direction to the north end line. This claim is marked by six monuments, one at each corner and one at the center of each end line of the claim.

The location monument on which this notice is posted is situated within Section 29, Township 5S, Range 13E, Gila and Salt River Base and Meridian, Arizona, and this claim encompasses portions of the following quarter section(s), section(s), Township(s) and Range(s):

NE ¼ and SE ¼, Sec. 29, T 5S R 13E,
Gila and Salt River Base and Meridian, Arizona.

The locality of this claim with reference to some natural object or permanent monument and additional information (if any) concerning its locality are as follows: The northwest corner of the claim with reference to a permanent monument is:

3,104 feet north and 3,588 feet east from the northwest corner of Section 32, Township 5 South, Range 13 East

DATED AND POSTED on the ground this 30th day of March, 2017.

LOCATOR (s) Robert Rowe
.....Agent for: Bronco Creek Exploration Inc.

AMC44007

Lode Mining Claim Map

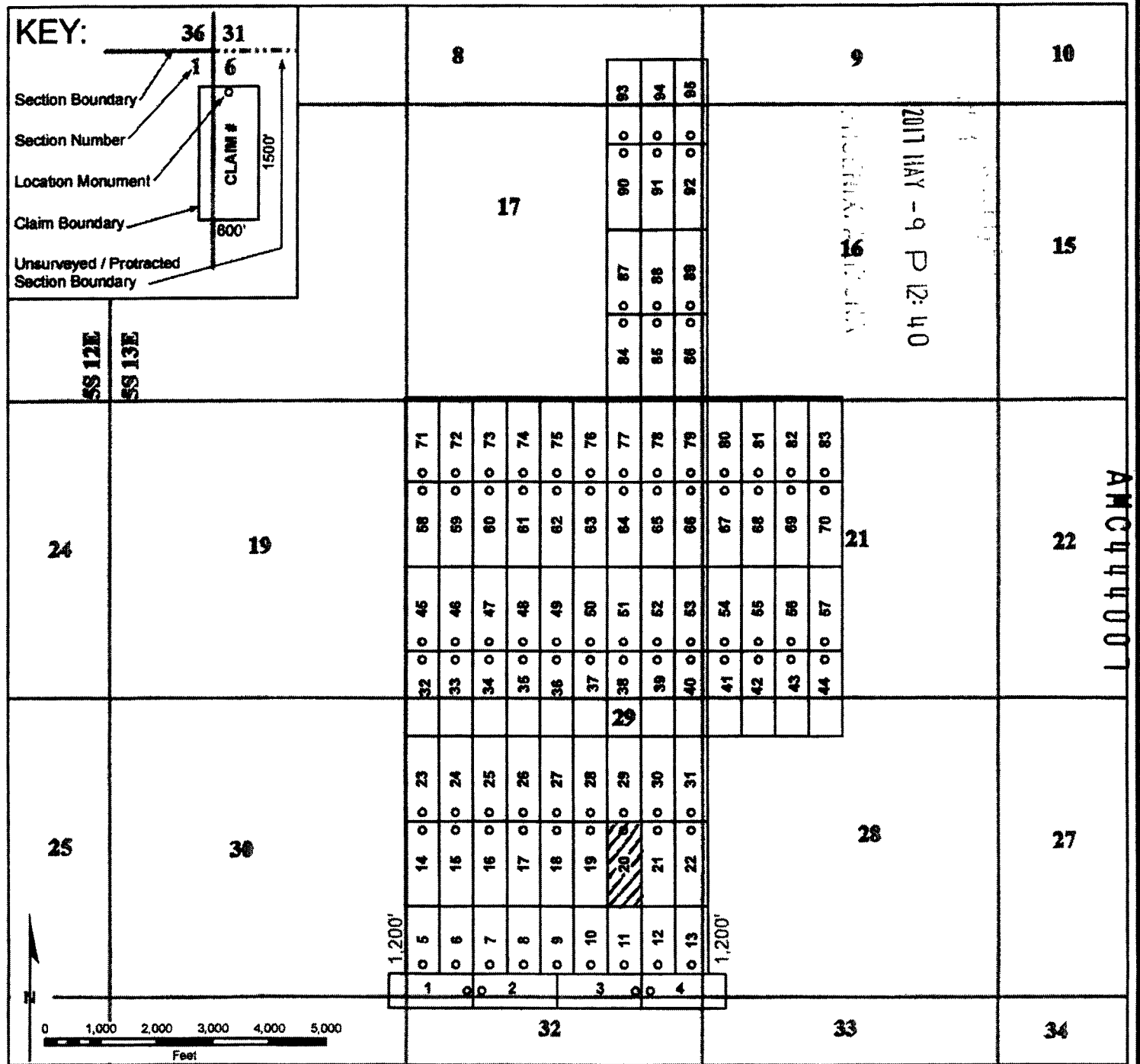
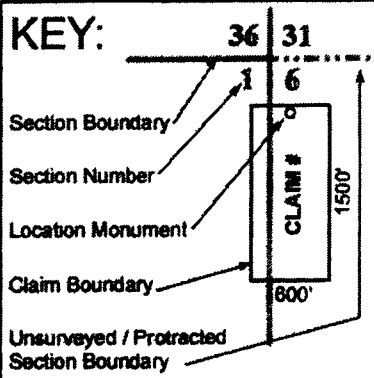
Map of the RW 20 Lode Claim

Map prepared from an actual field survey of said Lode Claim and attached to and hereby made a part of the Location Notice

1. Name and address of Locator of Claim: Bronco Creek Exploration Inc., 1815 E Winsett St., Tucson, AZ 85719
2. The Lode Mining Claim is located in section(s) 29, T 5S, R 13E, Gila and Salt River Base and Meridian, Pinal County, Arizona.
3. The corner, center-line, and location monuments are made up of 2" x 2" x 5' wooden posts marked with metal tags.
4. All Claims are 1,500' long and 600' wide unless otherwise noted on map.
5. The northwest corner of claim RW 1 is approximately 404 feet north and 312 feet west of the surveyed northwest corner section marker of Sec. 32, T 5S, R 13E, Gila and Salt River Base and Meridian.

Coordinate System: WGS 1984 UTM Zone 12N

KEY:



2
When recorded, return to:

Bronco Creek Exploration, Inc
1815 E. Winsett St.
Tucson, AZ 85719



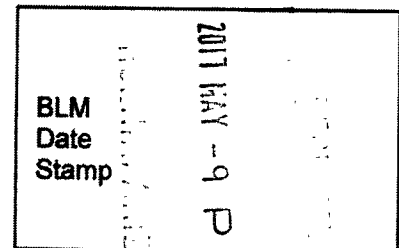
**OFFICIAL RECORDS OF
PINAL COUNTY RECORDER
VIRGINIA ROSS**

DATE/TIME: 04/12/2017 1120
FEE: \$10.00
PAGES: 2
FEE NUMBER: 2017-025250



LOCATION NOTICE FOR LODE MINING CLAIM

NOTICE IS HEREBY GIVEN that the __RW 21__ lode mining claim has been located by **Bronco Creek Exploration Inc.**, whose current mailing address is:
1815 E. Winsett St., Tucson, Arizona 85719.



The general course of this claim is __north-south__ and it is situated in __Pinal__ County, __Arizona__. This claim is __1,500__ feet in length and __600__ feet in width. This claim runs from the location monument on which this location notice is posted approximately __1,480__ feet in a __south__ direction to the __south__ end line and __20__ feet in a __north__ direction to the __north__ end line. This claim is marked by six monuments, one at each corner and one at the center of each end line of the claim.

The location monument on which this notice is posted is situated within Section __29__, Township __5S__, Range __13E__, Gila and Salt River Base and Meridian, Arizona, and this claim encompasses portions of the following quarter section(s), section(s), Township(s) and Range(s):

__NE ¼ and SE ¼, Sec. 29, T 5S R 13E__,
Gila and Salt River Base and Meridian, Arizona.

The locality of this claim with reference to some natural object or permanent monument and additional information (if any) concerning its locality are as follows: The northwest corner of the claim with reference to a permanent monument is:
3,104 feet north and 4,188 feet east from the northwest corner of Section 32, Township 5 South, Range 13 East

DATED AND POSTED on the ground this 30th day of March, 2017.

LOCATOR (s) Robert Rowe
.....Agent for: Bronco Creek Exploration Inc.

AMC44008

Lode Mining Claim Map

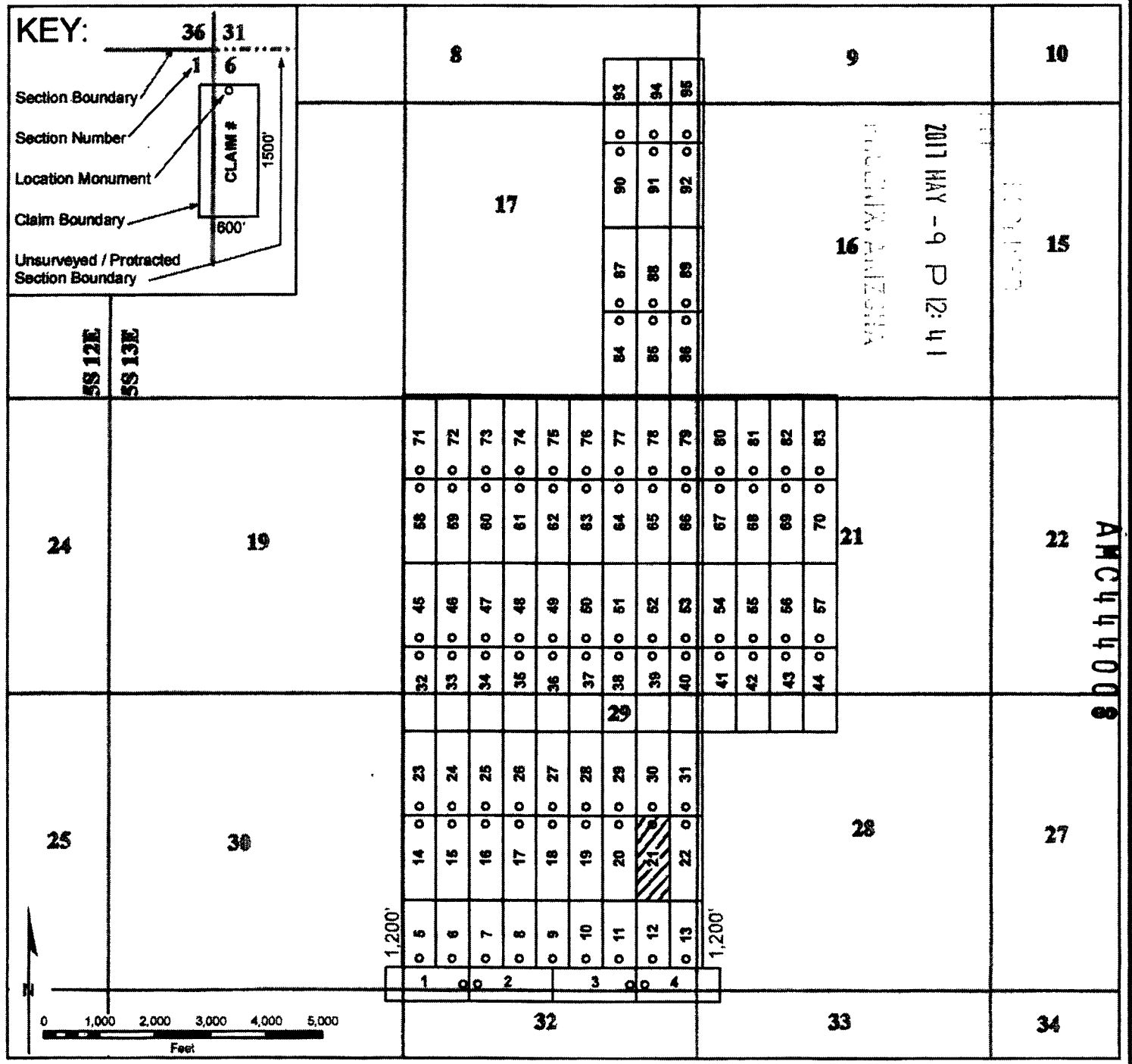
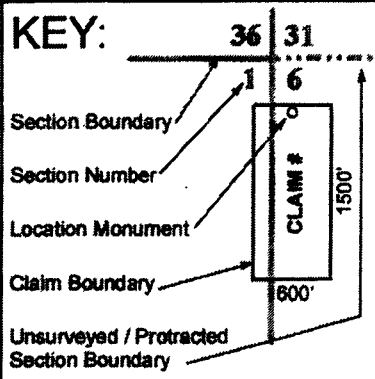
Map of the RW 21 Lode Claim

Map prepared from an actual field survey of said Lode Claim and attached to and hereby made a part of the Location Notice

1. Name and address of Locator of Claim: Bronco Creek Exploration Inc., 1815 E Winsett St., Tucson, AZ 85719
2. The Lode Mining Claim is located in section(s) 29, T 5S, R 13E, Gila and Salt River Base and Meridian, Pinal County, Arizona.
3. The corner, center-line, and location monuments are made up of 2" x 2" x 5' wooden posts marked with metal tags.
4. All Claims are 1,500' long and 600' wide unless otherwise noted on map.
5. The northwest corner of claim RW 1 is approximately 404 feet north and 312 feet west of the surveyed northwest corner section marker of Sec. 32, T 5S, R 13E, Gila and Salt River Base and Meridian.

Coordinate System: WGS 1984 UTM Zone 12N

KEY:



2
When recorded, return to:

Bronco Creek Exploration, Inc
1815 E. Winsett St.
Tucson, AZ 85719




**OFFICIAL RECORDS OF
PINAL COUNTY RECORDER
VIRGINIA ROSS**

DATE/TIME: 04/12/2017 1120
FEE: \$10.00
PAGES: 2
FEE NUMBER: 2017-025251



LOCATION NOTICE FOR LODE MINING CLAIM

NOTICE IS HEREBY GIVEN that the RW 22 lode mining claim has been located by **Bronco Creek Exploration Inc.**, whose current mailing address is:
1815 E. Winsett St., Tucson, Arizona 85719.




The general course of this claim is north-south and it is situated in Pinal County, Arizona. This claim is 1,500 feet in length and 600 feet in width. This claim runs from the location monument on which this location notice is posted approximately 1,480 feet in a south direction to the south end line and 20 feet in a north direction to the north end line. This claim is marked by six monuments, one at each corner and one at the center of each end line of the claim.

The location monument on which this notice is posted is situated within Section 29, Township 5S, Range 13E, Gila and Salt River Base and Meridian, Arizona, and this claim encompasses portions of the following quarter section(s), section(s), Township(s) and Range(s):

NE ¼ and SE ¼, Sec. 29, NW ¼, and SW ¼ Sec. 28, T 5S R 13E,
Gila and Salt River Base and Meridian, Arizona.

The locality of this claim with reference to some natural object or permanent monument and additional information (if any) concerning its locality are as follows: The northwest corner of the claim with reference to a permanent monument is:
3,104 feet north and 4,788 feet east from the northwest corner of Section 32, Township 5 South, Range 13 East

DATED AND POSTED on the ground this 30th day of March, 2017.

LOCATOR (s) Robert Rowe 
.....Agent for: Bronco Creek Exploration Inc.

AMC44009

Lode Mining Claim Map

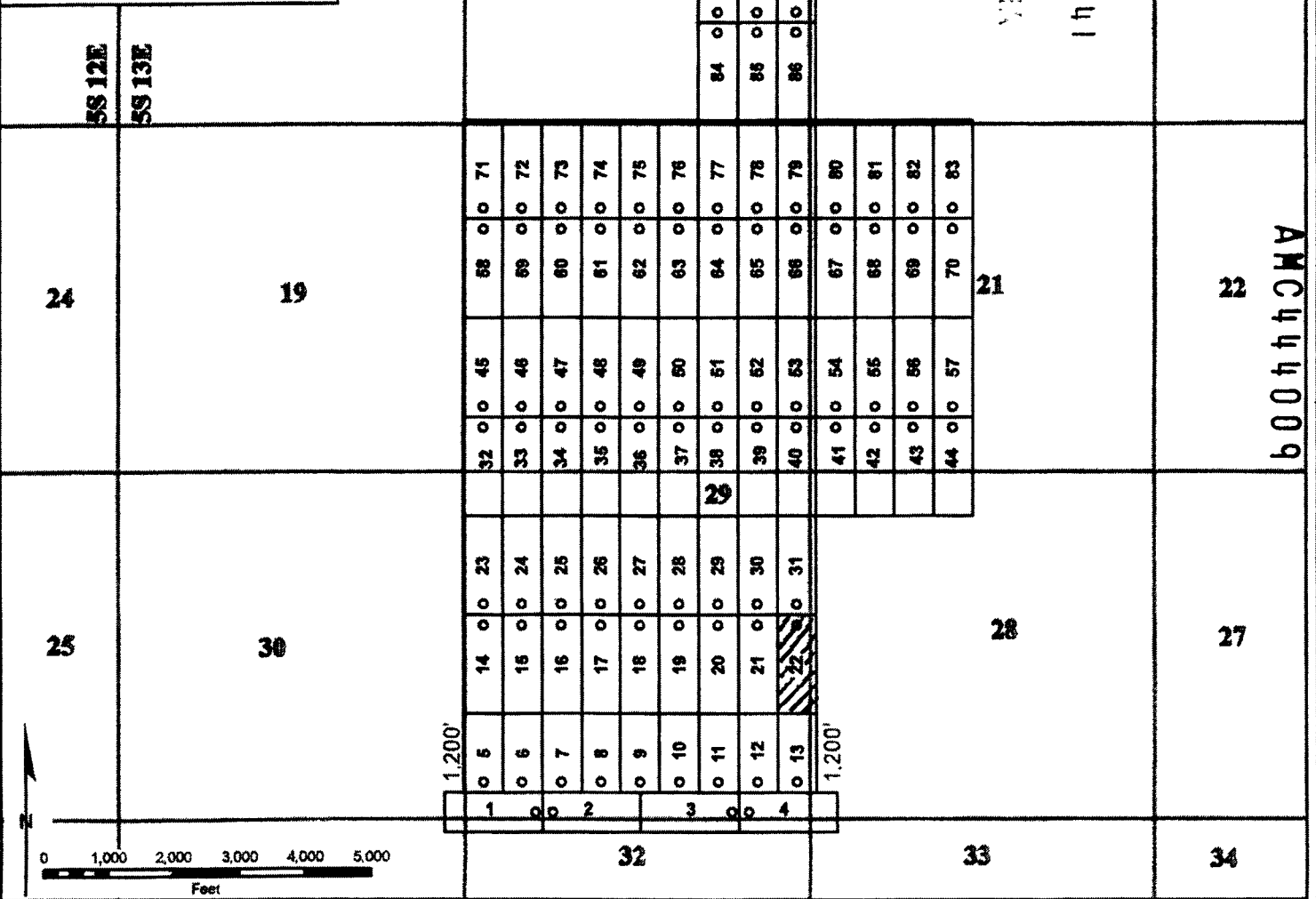
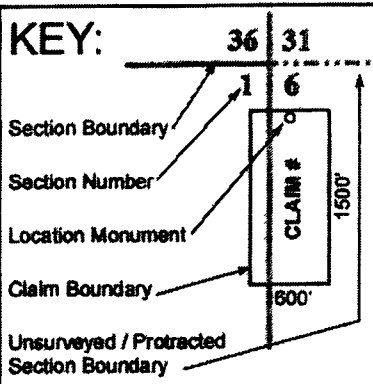
Map of the RW 22 Lode Claim

Map prepared from an actual field survey of said Lode Claim and attached to and hereby made a part of the Location Notice

1. Name and address of Locator of Claim: Bronco Creek Exploration Inc., 1815 E Winsett St., Tucson, AZ 85719
2. The Lode Mining Claim is located in section(s) 28, 29, T 5S, R 13E, Gila and Salt River Base and Meridian, Pinal County, Arizona.
3. The corner, center-line, and location monuments are made up of 2" x 2" x 5' wooden posts marked with metal tags.
4. All Claims are 1,500' long and 600' wide unless otherwise noted on map.
5. The northwest corner of claim RW 1 is approximately 404 feet north and 312 feet west of the surveyed northwest corner section marker of Sec. 32, T 5S, R 13E, Gila and Salt River Base and Meridian.

Coordinate System: WGS 1984 UTM Zone 12N

KEY:



2
When recorded, return to:

Bronco Creek Exploration, Inc
1815 E. Winsett St.
Tucson, AZ 85719




**OFFICIAL RECORDS OF
PINAL COUNTY RECORDER
VIRGINIA ROSS**

DATE/TIME: 04/12/2017 1120
FEE: \$10.00
PAGES: 2
FEE NUMBER: 2017-025252



LOCATION NOTICE FOR LODE MINING CLAIM

NOTICE IS HEREBY GIVEN that the RW 23 lode mining claim has been located by **Bronco Creek Exploration Inc.**, whose current mailing address is:
1815 E. Winsett St., Tucson, Arizona 85719.



The general course of this claim is north-south and it is situated in Pinal County, Arizona. This claim is 1,500 feet in length and 600 feet in width. This claim runs from the location monument on which this location notice is posted approximately 20 feet in a south direction to the south end line and 1,480 feet in a north direction to the north end line. This claim is marked by six monuments, one at each corner and one at the center of each end line of the claim.

The location monument on which this notice is posted is situated within Section 29, Township 5S, Range 13E, Gila and Salt River Base and Meridian, Arizona, and this claim encompasses portions of the following quarter section(s), section(s), Township(s) and Range(s):

NE ¼, Sec. 30 and NW ¼, Sec. 29, T 5S R 13E,
Gila and Salt River Base and Meridian, Arizona.

The locality of this claim with reference to some natural object or permanent monument and additional information (if any) concerning its locality are as follows: The northwest corner of the claim with reference to a permanent monument is:

4,604 feet north and 12 feet west from the northwest corner of Section 32, Township 5 South, Range 13 East

DATED AND POSTED on the ground this 30th day of March, 2017.

LOCATOR (s) Robert Rowe
.....Agent for: Bronco Creek Exploration Inc.

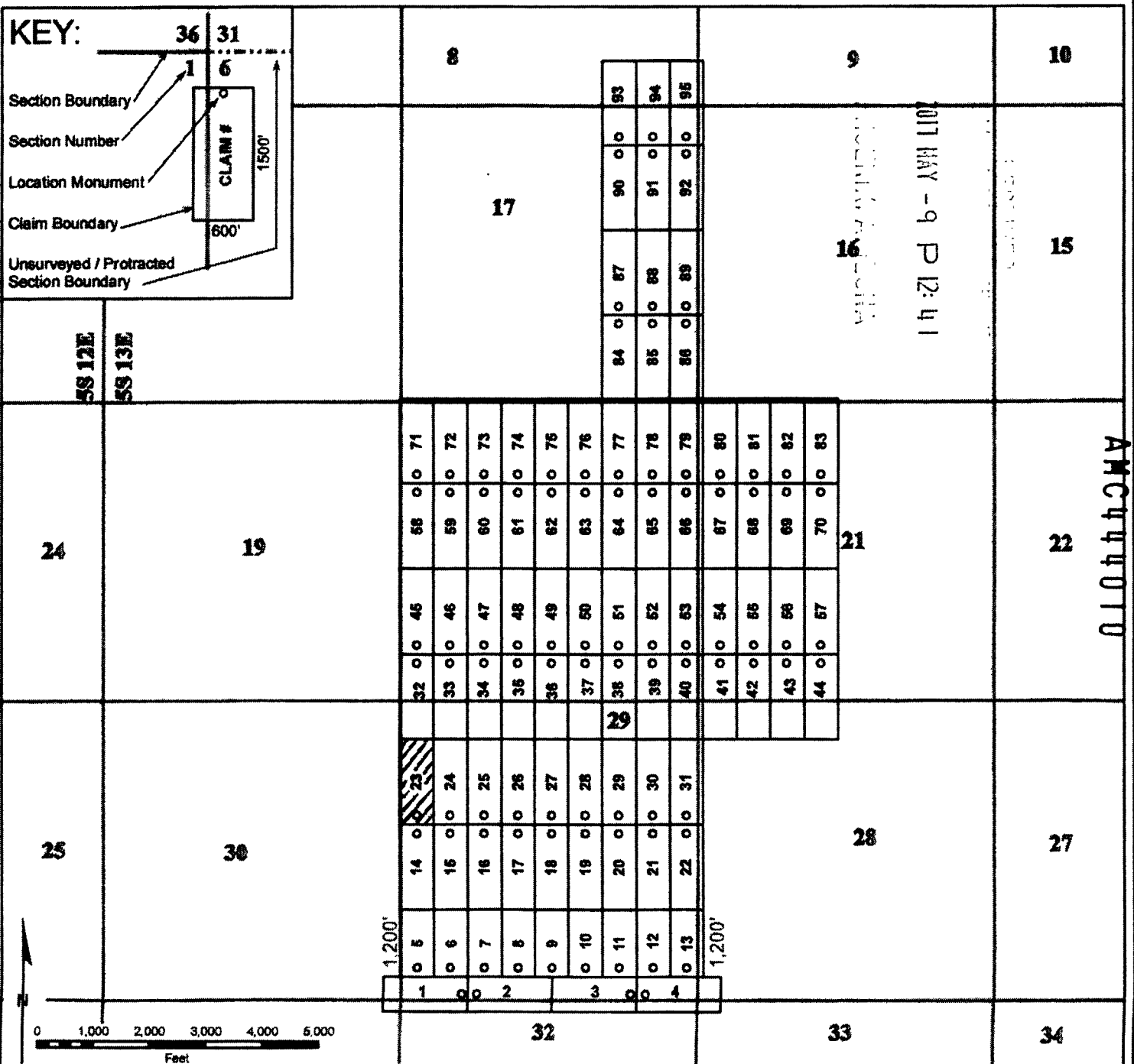
AMC44010

Map of the RW 23 Lode Claim

Map prepared from an actual field survey of said Lode Claim and attached to and hereby made a part of the Location Notice

1. Name and address of Locator of Claim: Bronco Creek Exploration Inc., 1815 E Winsett St., Tucson, AZ 85719
2. The Lode Mining Claim is located in section(s) 29, 30, T 5S, R 13E, Gila and Salt River Base and Meridian, Pinal County, Arizona.
3. The corner, center-line, and location monuments are made up of 2" x 2" x 5' wooden posts marked with metal tags.
4. All Claims are 1,500' long and 600' wide unless otherwise noted on map.
5. The northwest corner of claim RW 1 is approximately 404 feet north and 312 feet west of the surveyed northwest corner section marker of Sec. 32, T 5S, R 13E, Gila and Salt River Base and Meridian.

Coordinate System: WGS 1984 UTM Zone 12N



2
When recorded, return to:

Bronco Creek Exploration, Inc
1815 E. Winsett St.
Tucson, AZ 85719



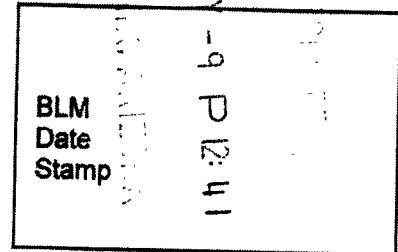
OFFICIAL RECORDS OF
PINAL COUNTY RECORDER
VIRGINIA ROSS

DATE/TIME: 04/12/2017 1120
FEE: \$10.00
PAGES: 2
FEE NUMBER: 2017-025253



LOCATION NOTICE FOR LODE MINING CLAIM

NOTICE IS HEREBY GIVEN that the __RW 24__ lode
mining claim has been located by **Bronco Creek Exploration Inc.**,
whose current mailing address is:
1815 E. Winsett St., Tucson, Arizona 85719.



The general course of this claim is __north-south__ and it is situated in __Pinal__ County, Arizona.
This claim is __1,500__ feet in length and __600__ feet in width. This claim runs from the location
monument on which this location notice is posted approximately __20__ feet in a __south__ direction to
the __south__ end line and __1,480__ feet in a __north__ direction to the __north__ end line. This claim is
marked by six monuments, one at each corner and one at the center of each end line of the claim.

The location monument on which this notice is posted is situated within Section __29__, Township
__5S__, Range __13E__, Gila and Salt River Base and Meridian, Arizona, and this claim encompasses
portions of the following quarter section(s), section(s), Township(s) and Range(s):

__NW ¼, Sec. 29, T 5S R 13E__,
Gila and Salt River Base and Meridian, Arizona.

The locality of this claim with reference to some natural object or permanent monument and
additional information (if any) concerning its locality are as follows: The northwest corner of the
claim with reference to a permanent monument is:

**4,604 feet north and 588 feet east from the northwest corner of Section 32, Township 5
South, Range 13 East**

DATED AND POSTED on the ground this 30th day of March, 2017.

LOCATOR (s) Robert Rowe
.....Agent for: Bronco Creek Exploration Inc.

AMC444011

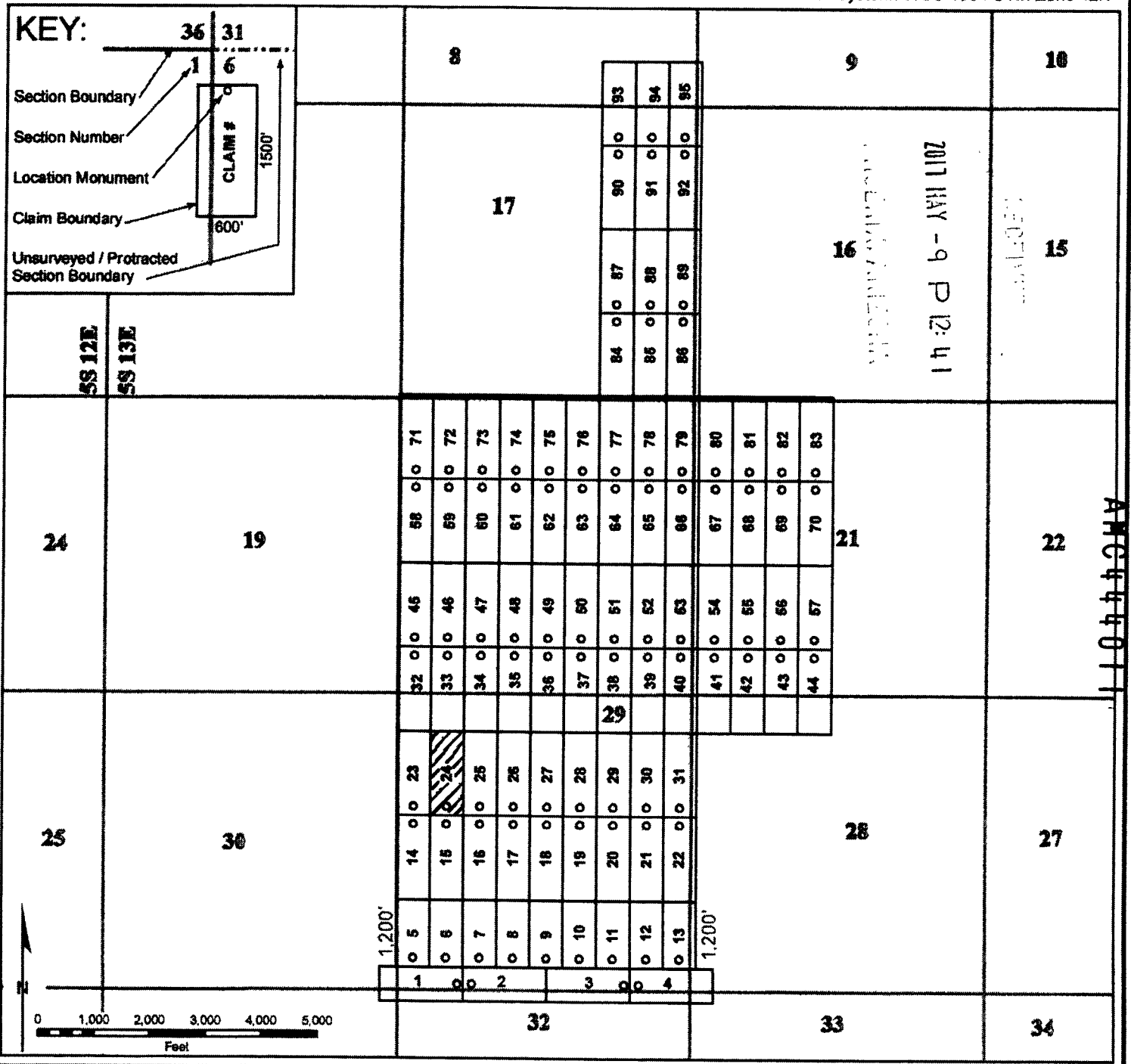
Lode Mining Claim Map

Map of the RW 24 Lode Claim

Map prepared from an actual field survey of said Lode Claim and attached to and hereby made a part of the Location Notice

1. Name and address of Locator of Claim: Bronco Creek Exploration Inc., 1815 E Winsett St., Tucson, AZ 85719
2. The Lode Mining Claim is located in section(s) 29, T 5S, R 13E, Gila and Salt River Base and Meridian, Pinal County, Arizona.
3. The corner, center-line, and location monuments are made up of 2" x 2" x 5' wooden posts marked with metal tags.
4. All Claims are 1,500' long and 600' wide unless otherwise noted on map.
5. The northwest corner of claim RW 1 is approximately 404 feet north and 312 feet west of the surveyed northwest corner section marker of Sec. 32, T 5S, R 13E, Gila and Salt River Base and Meridian.

Coordinate System: WGS 1984 UTM Zone 12N



2
When recorded, return to:



OFFICIAL RECORDS OF
PINAL COUNTY RECORDER
VIRGINIA ROSS


DATE/TIME: 04/12/2017 1120
FEE: \$10.00
PAGES: 2
FEE NUMBER: 2017-025254

Bronco Creek Exploration, Inc
1815 E. Winsett St.
Tucson, AZ 85719



LOCATION NOTICE FOR LODE MINING CLAIM

NOTICE IS HEREBY GIVEN that the __RW 25__ lode mining claim has been located by **Bronco Creek Exploration Inc.**, whose current mailing address is:
1815 E. Winsett St., Tucson, Arizona 85719.



The general course of this claim is __north-south__ and it is situated in __Pinal__ County, Arizona. This claim is __1,500__ feet in length and __600__ feet in width. This claim runs from the location monument on which this location notice is posted approximately __20__ feet in a __south__ direction to the __south__ end line and __1,480__ feet in a __north__ direction to the __north__ end line. This claim is marked by six monuments, one at each corner and one at the center of each end line of the claim.

The location monument on which this notice is posted is situated within Section __29__, Township __5S__, Range __13E__, Gila and Salt River Base and Meridian, Arizona, and this claim encompasses portions of the following quarter section(s), section(s), Township(s) and Range(s):

__NW ¼, Sec. 29, T 5S R 13E__,
Gila and Salt River Base and Meridian, Arizona.

The locality of this claim with reference to some natural object or permanent monument and additional information (if any) concerning its locality are as follows: The northwest corner of the claim with reference to a permanent monument is:

4,604 feet north and 1,188 feet east from the northwest corner of Section 32, Township 5 South, Range 13 East

DATED AND POSTED on the ground this 30th day of March, 2017.

LOCATOR (s) Robert Rowe
.....Agent for: Bronco Creek Exploration Inc.

AMC44012

Lode Mining Claim Map

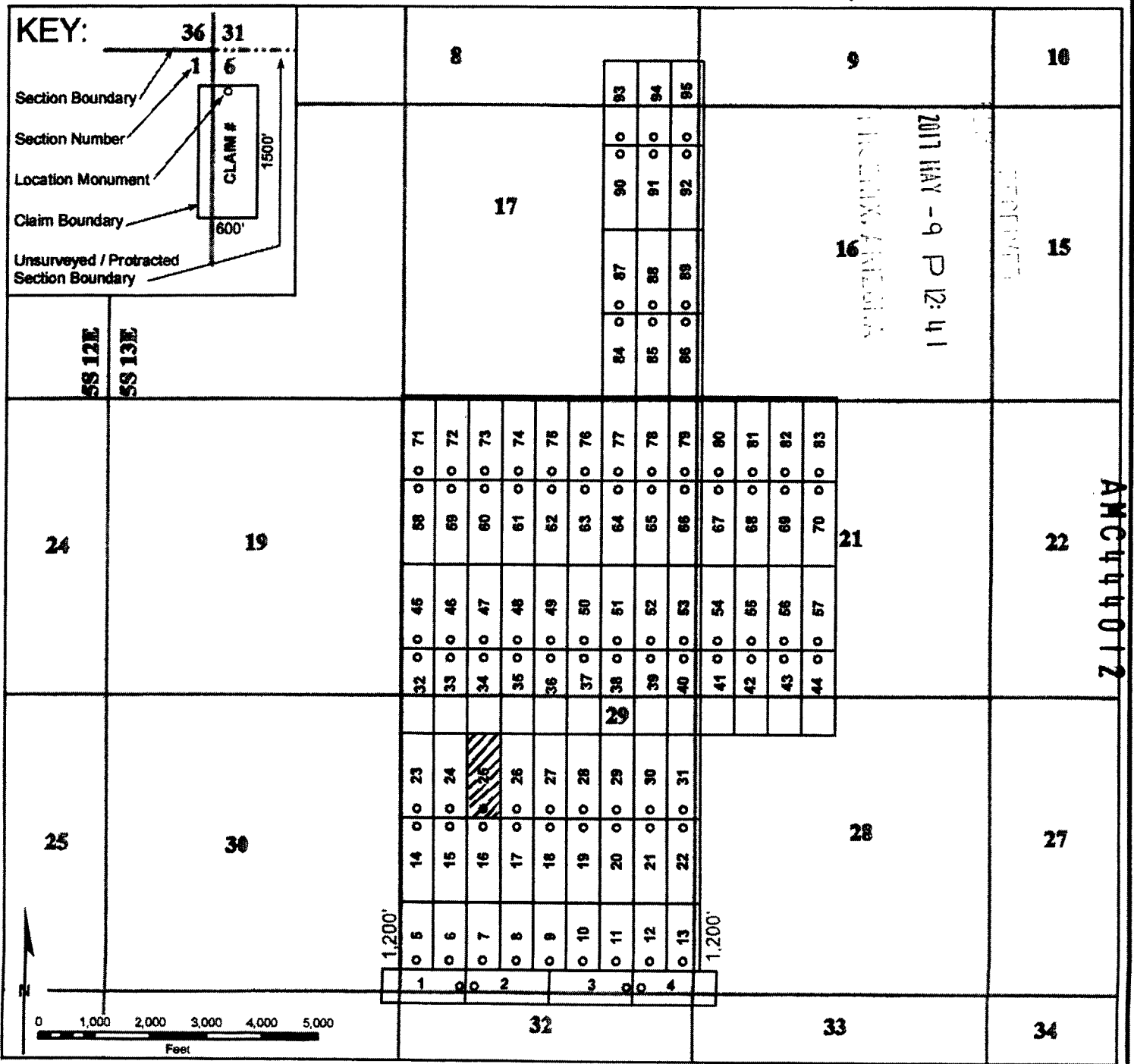
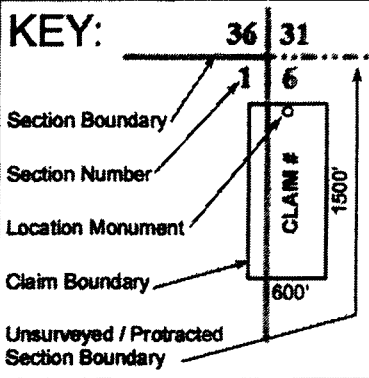
Map of the RW 25 Lode Claim

Map prepared from an actual field survey of said Lode Claim and attached to and hereby made a part of the Location Notice

1. Name and address of Locator of Claim: Bronco Creek Exploration Inc., 1815 E Winsett St., Tucson, AZ 85719
2. The Lode Mining Claim is located in section(s) 29, T 5S, R 13E, Gila and Salt River Base and Meridian, Pinal County, Arizona.
3. The corner, center-line, and location monuments are made up of 2" x 2" x 5' wooden posts marked with metal tags.
4. All Claims are 1,500' long and 600' wide unless otherwise noted on map.
5. The northwest corner of claim RW 1 is approximately 404 feet north and 312 feet west of the surveyed northwest corner section marker of Sec. 32, T 5S, R 13E, Gila and Salt River Base and Meridian.

Coordinate System: WGS 1984 UTM Zone 12N

KEY:



2
When recorded, return to:

Bronco Creek Exploration, Inc
1815 E. Winsett St.
Tucson, AZ 85719



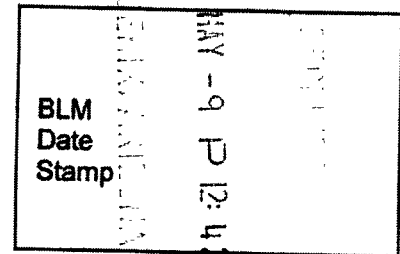
OFFICIAL RECORDS OF
PINAL COUNTY RECORDER
VIRGINIA ROSS

DATE/TIME: 04/12/2017 1120
FEE: \$10.00
PAGES: 2
FEE NUMBER: 2017-025255



LOCATION NOTICE FOR LODE MINING CLAIM

NOTICE IS HEREBY GIVEN that the RW 26 lode mining claim has been located by **Bronco Creek Exploration Inc.**, whose current mailing address is:
1815 E. Winsett St., Tucson, Arizona 85719.




The general course of this claim is north-south and it is situated in Pinal County, Arizona. This claim is 1,500 feet in length and 600 feet in width. This claim runs from the location monument on which this location notice is posted approximately 20 feet in a south direction to the south end line and 1,480 feet in a north direction to the north end line. This claim is marked by six monuments, one at each corner and one at the center of each end line of the claim.

The location monument on which this notice is posted is situated within Section 29, Township 5S, Range 13E, Gila and Salt River Base and Meridian, Arizona, and this claim encompasses portions of the following quarter section(s), section(s), Township(s) and Range(s):

NW ¼, Sec. 29, T 5S R 13E,
Gila and Salt River Base and Meridian, Arizona.

The locality of this claim with reference to some natural object or permanent monument and additional information (if any) concerning its locality are as follows: The northwest corner of the claim with reference to a permanent monument is:
4,604 feet north and 1,788 feet east from the northwest corner of Section 32, Township 5 South, Range 13 East

DATED AND POSTED on the ground this 30th day of March, 2017.

LOCATOR (s) Robert Rowe 
.....Agent for: Bronco Creek Exploration Inc.

AMC444013

Lode Mining Claim Map

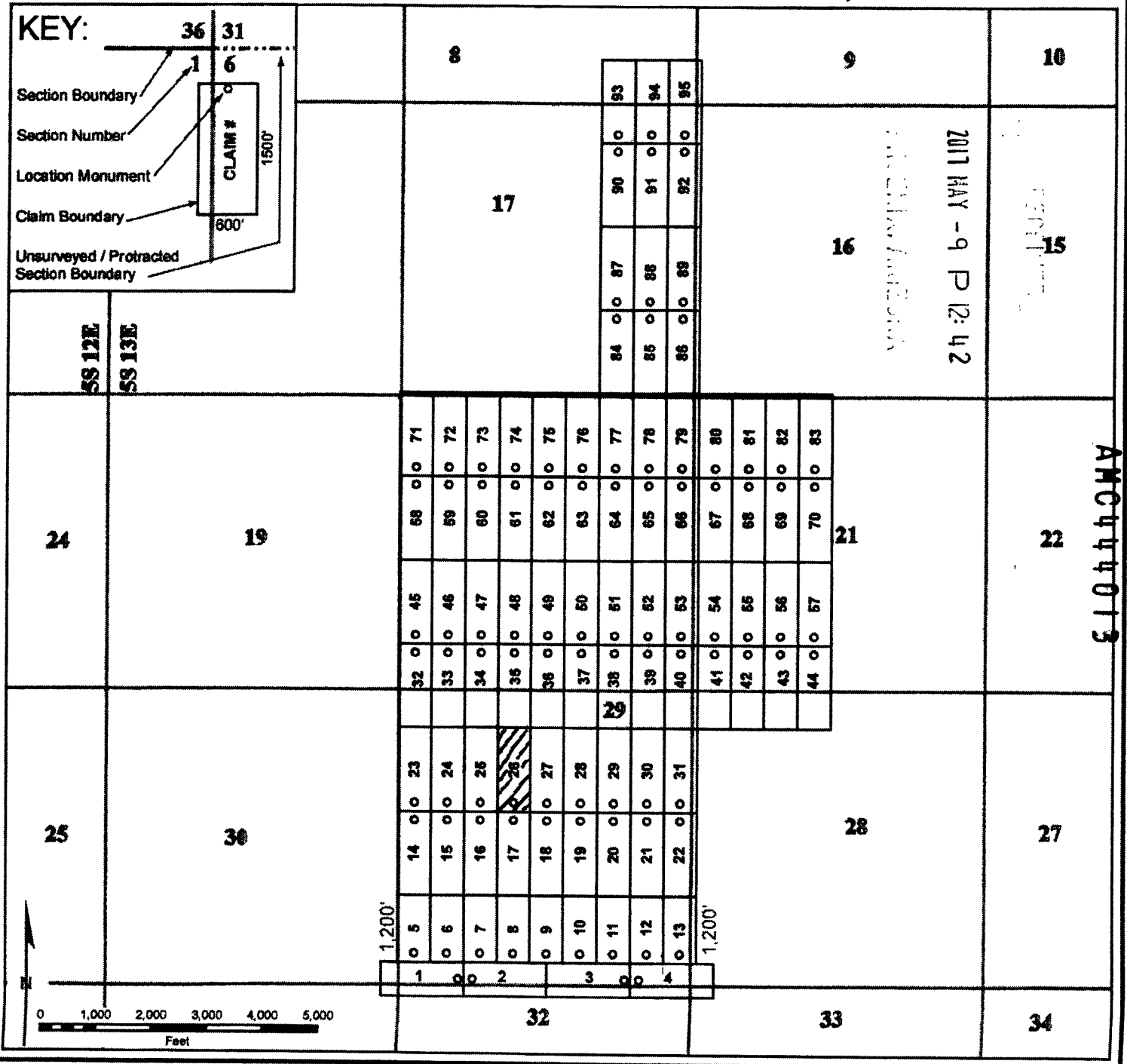
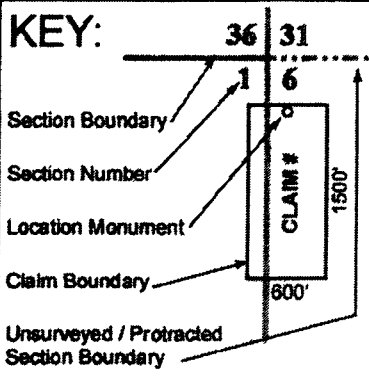
Map of the RW 26 Lode Claim

Map prepared from an actual field survey of said Lode Claim and attached to and hereby made a part of the Location Notice

1. Name and address of Locator of Claim: Bronco Creek Exploration Inc., 1815 E Winsett St., Tucson, AZ 85719
2. The Lode Mining Claim is located in section(s) 29, T 5S, R 13E, Gila and Salt River Base and Meridian, Pinal County, Arizona.
3. The corner, center-line, and location monuments are made up of 2" x 2" x 5' wooden posts marked with metal tags.
4. All Claims are 1,500' long and 600' wide unless otherwise noted on map.
5. The northwest corner of claim RW 1 is approximately 404 feet north and 312 feet west of the surveyed northwest corner section marker of Sec. 32, T 5S, R 13E, Gila and Salt River Base and Meridian.

Coordinate System: WGS 1984 UTM Zone 12N

KEY:



2
When recorded, return to:

Bronco Creek Exploration, Inc
1815 E. Winsett St.
Tucson, AZ 85719




**OFFICIAL RECORDS OF
PINAL COUNTY RECORDER
VIRGINIA ROSS**

DATE/TIME: 04/12/2017 1120
FEE: \$10.00
PAGES: 2
FEE NUMBER: 2017-025256



LOCATION NOTICE FOR LODE MINING CLAIM

NOTICE IS HEREBY GIVEN that the RW 27 lode mining claim has been located by **Bronco Creek Exploration Inc.**, whose current mailing address is:
1815 E. Winsett St., Tucson, Arizona 85719.




The general course of this claim is north-south and it is situated in Pinal County, Arizona. This claim is 1,500 feet in length and 600 feet in width. This claim runs from the location monument on which this location notice is posted approximately 20 feet in a south direction to the south end line and 1,480 feet in a north direction to the north end line. This claim is marked by six monuments, one at each corner and one at the center of each end line of the claim.

The location monument on which this notice is posted is situated within Section 29, Township 5S, Range 13E, Gila and Salt River Base and Meridian, Arizona, and this claim encompasses portions of the following quarter section(s), section(s), Township(s) and Range(s):

NW ¼ and NE ¼, Sec. 29, T 5S R 13E,
Gila and Salt River Base and Meridian, Arizona.

The locality of this claim with reference to some natural object or permanent monument and additional information (if any) concerning its locality are as follows: The northwest corner of the claim with reference to a permanent monument is:
4,604 feet north and 2,388 feet east from the northwest corner of Section 32, Township 5 South, Range 13 East

DATED AND POSTED on the ground this 30th day of March, 2017.

LOCATOR (s) Robert Rowe 
.....Agent for: Bronco Creek Exploration Inc.

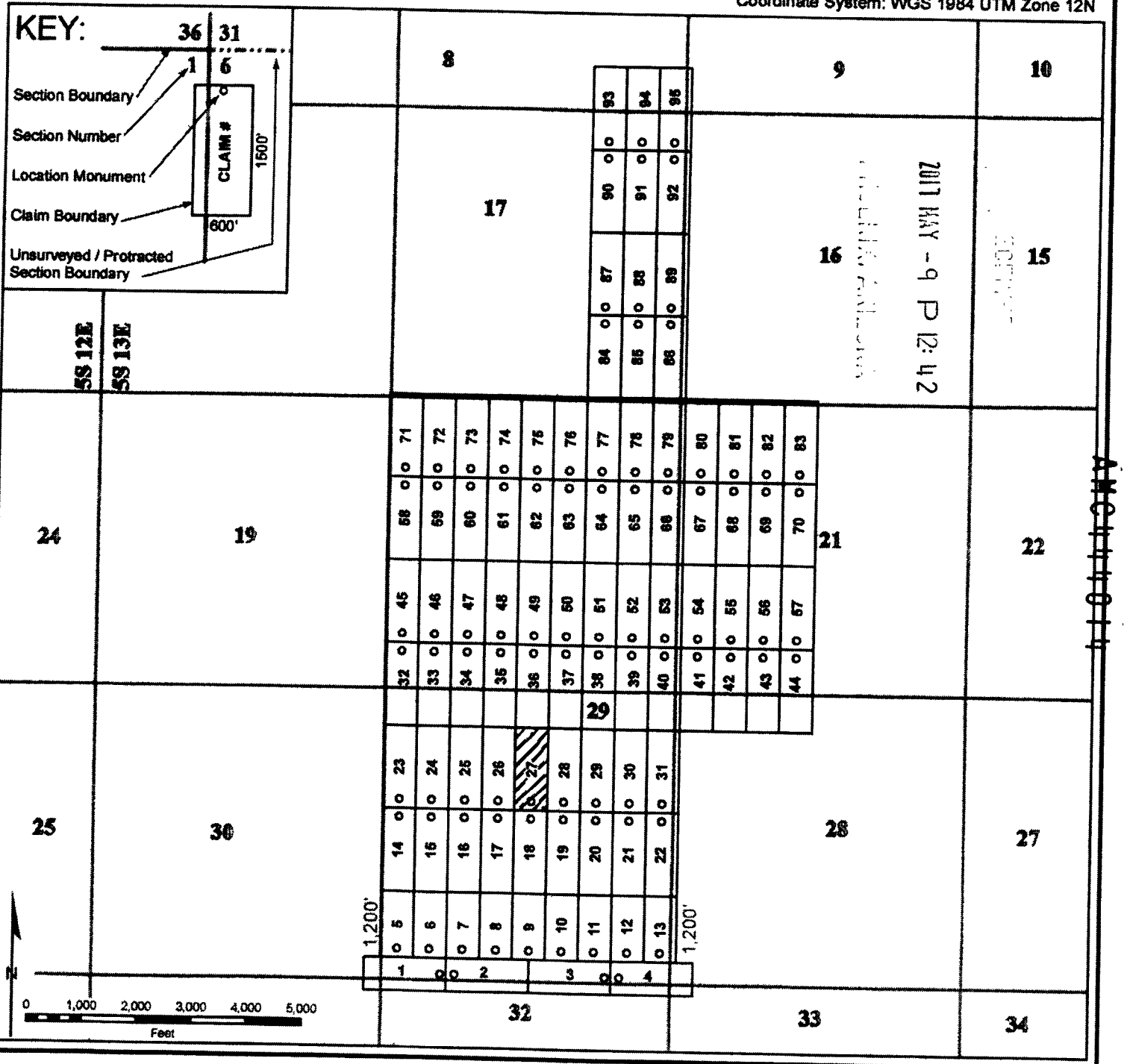
AMC444014

Map of the RW 27 Lode Claim

Map prepared from an actual field survey of said Lode Claim and attached to and hereby made a part of the Location Notice

1. Name and address of Locator of Claim: Bronco Creek Exploration Inc., 1815 E Winsett St., Tucson, AZ 85719
2. The Lode Mining Claim is located in section(s) 29, T 5S, R 13E, Gila and Salt River Base and Meridian, Pinal County, Arizona.
3. The corner, center-line, and location monuments are made up of 2" x 2" x 5' wooden posts marked with metal tags.
4. All Claims are 1,500' long and 600' wide unless otherwise noted on map.
5. The northwest corner of claim RW 1 is approximately 404 feet north and 312 feet west of the surveyed northwest corner section marker of Sec. 32, T 5S, R 13E, Gila and Salt River Base and Meridian.

Coordinate System: WGS 1984 UTM Zone 12N



2
When recorded, return to:

Bronco Creek Exploration, Inc
1815 E. Winsett St.
Tucson, AZ 85719




OFFICIAL RECORDS OF
PINAL COUNTY RECORDER
VIRGINIA ROSS

DATE/TIME: 04/12/2017 1120
FEE: \$10.00
PAGES: 2
FEE NUMBER: 2017-025257



LOCATION NOTICE FOR LODE MINING CLAIM

NOTICE IS HEREBY GIVEN that the __RW 28__ lode mining claim has been located by **Bronco Creek Exploration Inc.**, whose current mailing address is:
1815 E. Winsett St., Tucson, Arizona 85719.



The general course of this claim is __north-south__ and it is situated in __Pinal__ County, __Arizona__. This claim is __1,500__ feet in length and __600__ feet in width. This claim runs from the location monument on which this location notice is posted approximately __20__ feet in a __south__ direction to the __south__ end line and __1,480__ feet in a __north__ direction to the __north__ end line. This claim is marked by six monuments, one at each corner and one at the center of each end line of the claim.

The location monument on which this notice is posted is situated within Section __29__, Township __5S__, Range __13E__, Gila and Salt River Base and Meridian, Arizona, and this claim encompasses portions of the following quarter section(s), section(s), Township(s) and Range(s):

__NE ¼, Sec. 29, T 5S R 13E__,
Gila and Salt River Base and Meridian, Arizona.

The locality of this claim with reference to some natural object or permanent monument and additional information (if any) concerning its locality are as follows: The northwest corner of the claim with reference to a permanent monument is:
4,604 feet north and 2,988 feet east from the northwest corner of Section 32, Township 5 South, Range 13 East

DATED AND POSTED on the ground this 30th day of March, 2017.

LOCATOR (s) Robert Rowe
.....Agent for: Bronco Creek Exploration Inc.

AMC444015

Lode Mining Claim Map

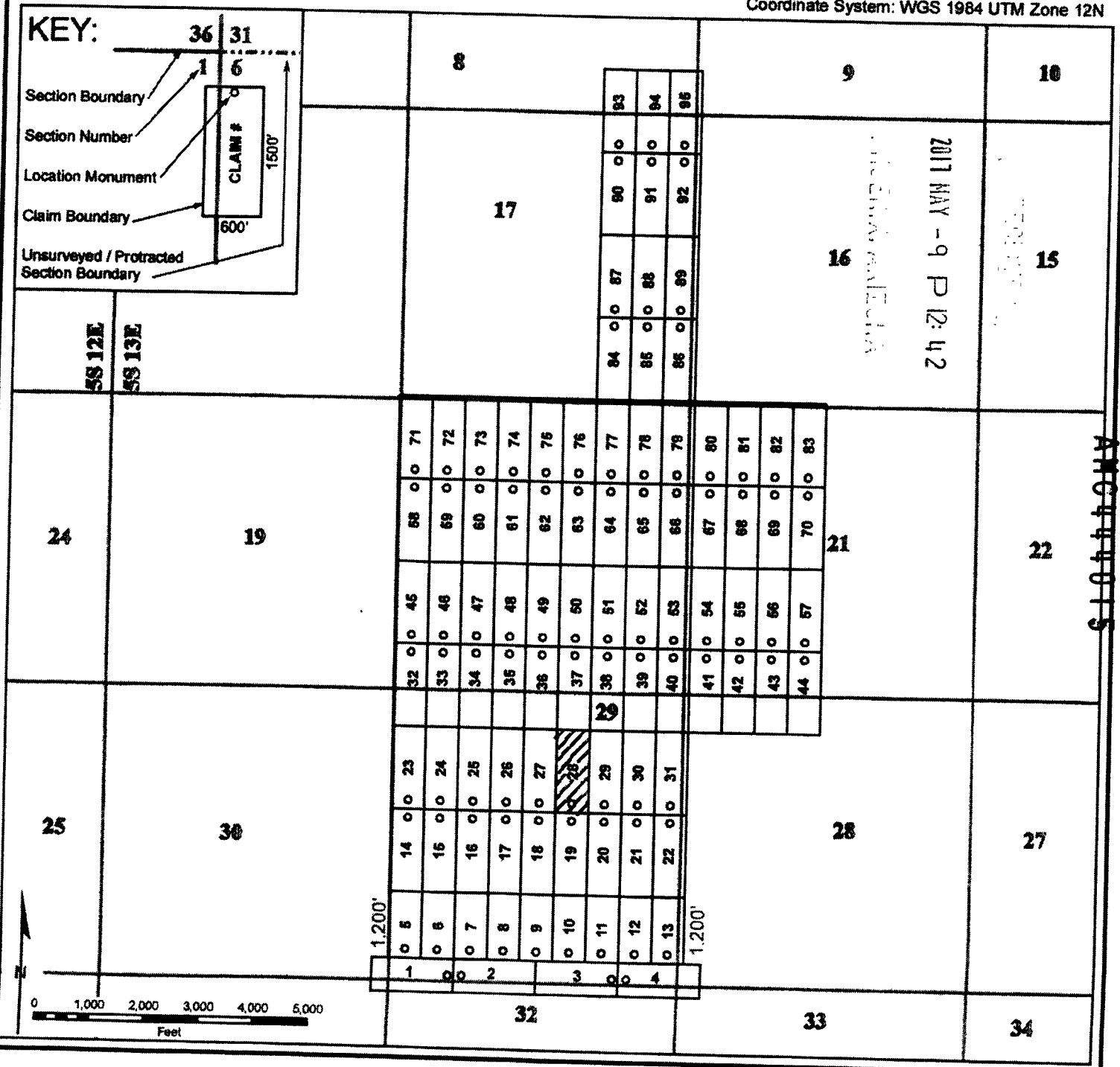
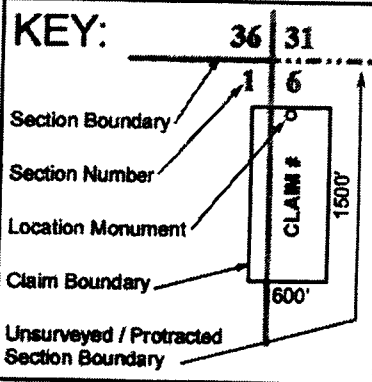
Map of the RW 28 Lode Claim

Map prepared from an actual field survey of said Lode Claim and attached to and hereby made a part of the Location Notice

1. Name and address of Locator of Claim: Bronco Creek Exploration Inc., 1815 E Winsett St., Tucson, AZ 85719
2. The Lode Mining Claim is located in section(s) 29, T 5S, R 13E, Gila and Salt River Base and Meridian, Pinal County, Arizona.
3. The corner, center-line, and location monuments are made up of 2" x 2" x 5' wooden posts marked with metal tags.
4. All Claims are 1,500' long and 600' wide unless otherwise noted on map.
5. The northwest corner of claim RW 1 is approximately 404 feet north and 312 feet west of the surveyed northwest corner section marker of Sec. 32, T 5S, R 13E, Gila and Salt River Base and Meridian.

Coordinate System: WGS 1984 UTM Zone 12N

KEY:



When recorded, return to:

Bronco Creek Exploration, Inc
1815 E. Winsett St.
Tucson, AZ 85719



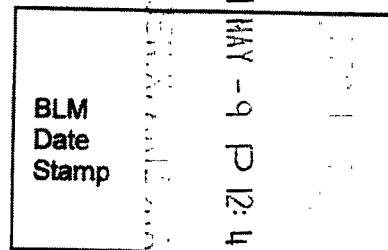
**OFFICIAL RECORDS OF
PINAL COUNTY RECORDER
VIRGINIA ROSS**

DATE/TIME: 04/12/2017 1120
FEE: \$10.00
PAGES: 2
FEE NUMBER: 2017-025258



LOCATION NOTICE FOR LODE MINING CLAIM

NOTICE IS HEREBY GIVEN that the RW 29 lode mining claim has been located by **Bronco Creek Exploration Inc.**, whose current mailing address is:
1815 E. Winsett St., Tucson, Arizona 85719.



The general course of this claim is north-south and it is situated in Pinal County, Arizona. This claim is 1,500 feet in length and 600 feet in width. This claim runs from the location monument on which this location notice is posted approximately 20 feet in a south direction to the south end line and 1,480 feet in a north direction to the north end line. This claim is marked by six monuments, one at each corner and one at the center of each end line of the claim.

The location monument on which this notice is posted is situated within Section 29 , Township 5S , Range 13E , Gila and Salt River Base and Meridian, Arizona, and this claim encompasses portions of the following quarter section(s), section(s), Township(s) and Range(s):

 NE ¼, Sec. 29, T 5S R 13E ,
Gila and Salt River Base and Meridian, Arizona.

The locality of this claim with reference to some natural object or permanent monument and additional information (if any) concerning its locality are as follows: The northwest corner of the claim with reference to a permanent monument is:
4,604 feet north and 3,588 feet east from the northwest corner of Section 32, Township 5 South, Range 13 East

DATED AND POSTED on the ground this 30th day of March , 2017.

LOCATOR (s) Robert Rowe
.....Agent for: Bronco Creek Exploration Inc.

AMC444016

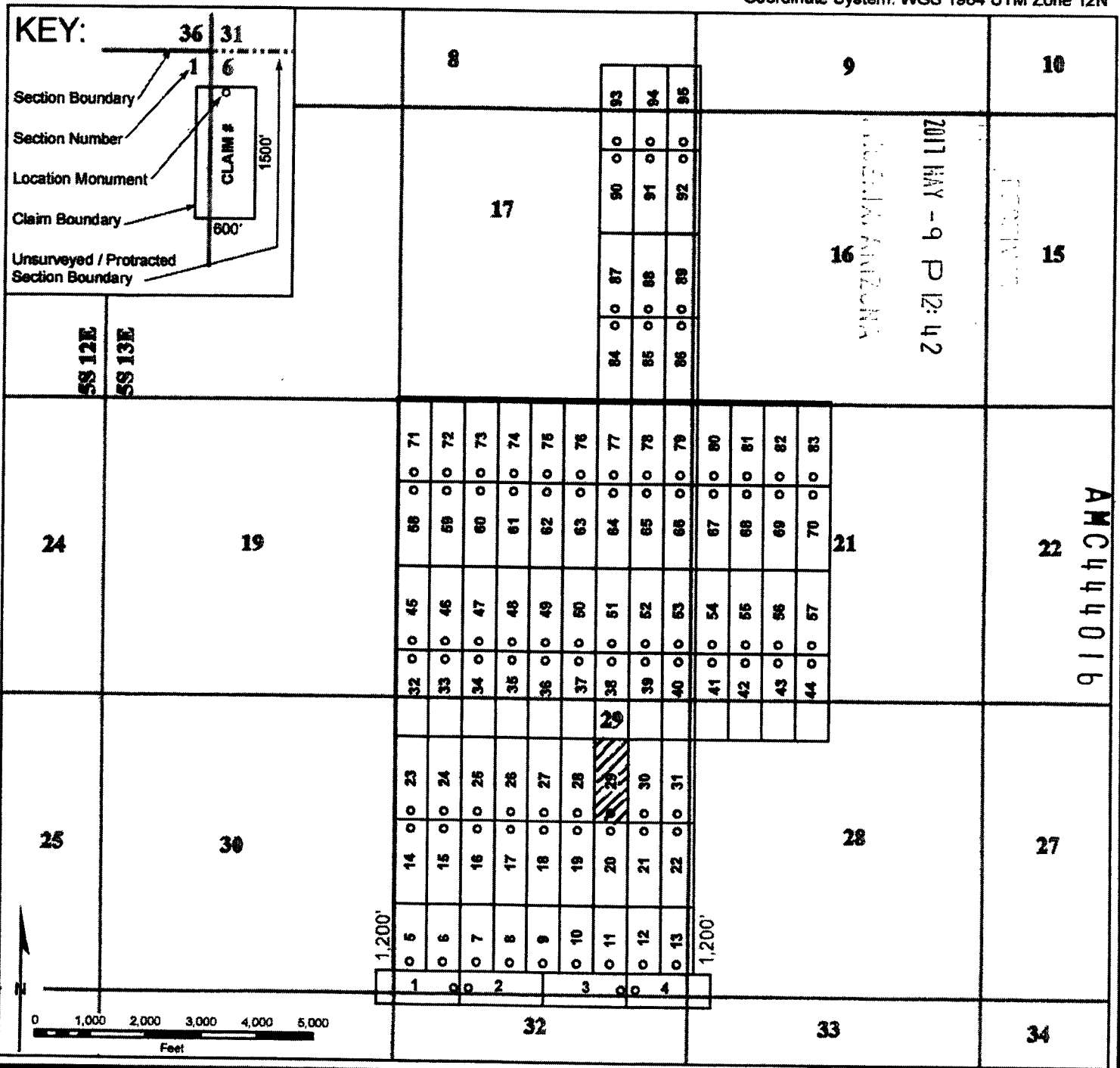
Lode Mining Claim Map

Map of the RW 29 Lode Claim

Map prepared from an actual field survey of said Lode Claim and attached to and hereby made a part of the Location Notice

1. Name and address of Locator of Claim: Bronco Creek Exploration Inc., 1815 E Winsett St., Tucson, AZ 85719
2. The Lode Mining Claim is located in section(s) 29, T 5S, R 13E, Gila and Salt River Base and Meridian, Pinal County, Arizona.
3. The corner, center-line, and location monuments are made up of 2" x 2" x 5' wooden posts marked with metal tags.
4. All Claims are 1,500' long and 800' wide unless otherwise noted on map.
5. The northwest corner of claim RW 1 is approximately 404 feet north and 312 feet west of the surveyed northwest corner section marker of Sec. 32, T 5S, R 13E, Gila and Salt River Base and Meridian.

Coordinate System: WGS 1984 UTM Zone 12N



2
When recorded, return to:

Bronco Creek Exploration, Inc
1815 E. Winsett St.
Tucson, AZ 85719




OFFICIAL RECORDS OF
PINAL COUNTY RECORDER
VIRGINIA ROSS

DATE/TIME: 04/12/2017 1120
FEE: \$10.00
PAGES: 2
FEE NUMBER: 2017-025259



LOCATION NOTICE FOR LODE MINING CLAIM

NOTICE IS HEREBY GIVEN that the __RW 30__ lode mining claim has been located by **Bronco Creek Exploration Inc.**, whose current mailing address is:
1815 E. Winsett St., Tucson, Arizona 85719.



The general course of this claim is __north-south__ and it is situated in __Pinal__ County, Arizona. This claim is __1,500__ feet in length and __600__ feet in width. This claim runs from the location monument on which this location notice is posted approximately __20__ feet in a __south__ direction to the __south__ end line and __1,480__ feet in a __north__ direction to the __north__ end line. This claim is marked by six monuments, one at each corner and one at the center of each end line of the claim.

The location monument on which this notice is posted is situated within Section __29__, Township __5S__, Range __13E__, Gila and Salt River Base and Meridian, Arizona, and this claim encompasses portions of the following quarter section(s), section(s), Township(s) and Range(s):

__NE ¼, Sec. 29, T 5S R 13E__,
Gila and Salt River Base and Meridian, Arizona.

The locality of this claim with reference to some natural object or permanent monument and additional information (if any) concerning its locality are as follows: The northwest corner of the claim with reference to a permanent monument is:
4,604 feet north and 4,188 feet east from the northwest corner of Section 32, Township 5 South, Range 13 East

DATED AND POSTED on the ground this 30th day of March, 2017.

LOCATOR (s) Robert Rowe
.....Agent for: Bronco Creek Exploration Inc.

AMC44017

Lode Mining Claim Map

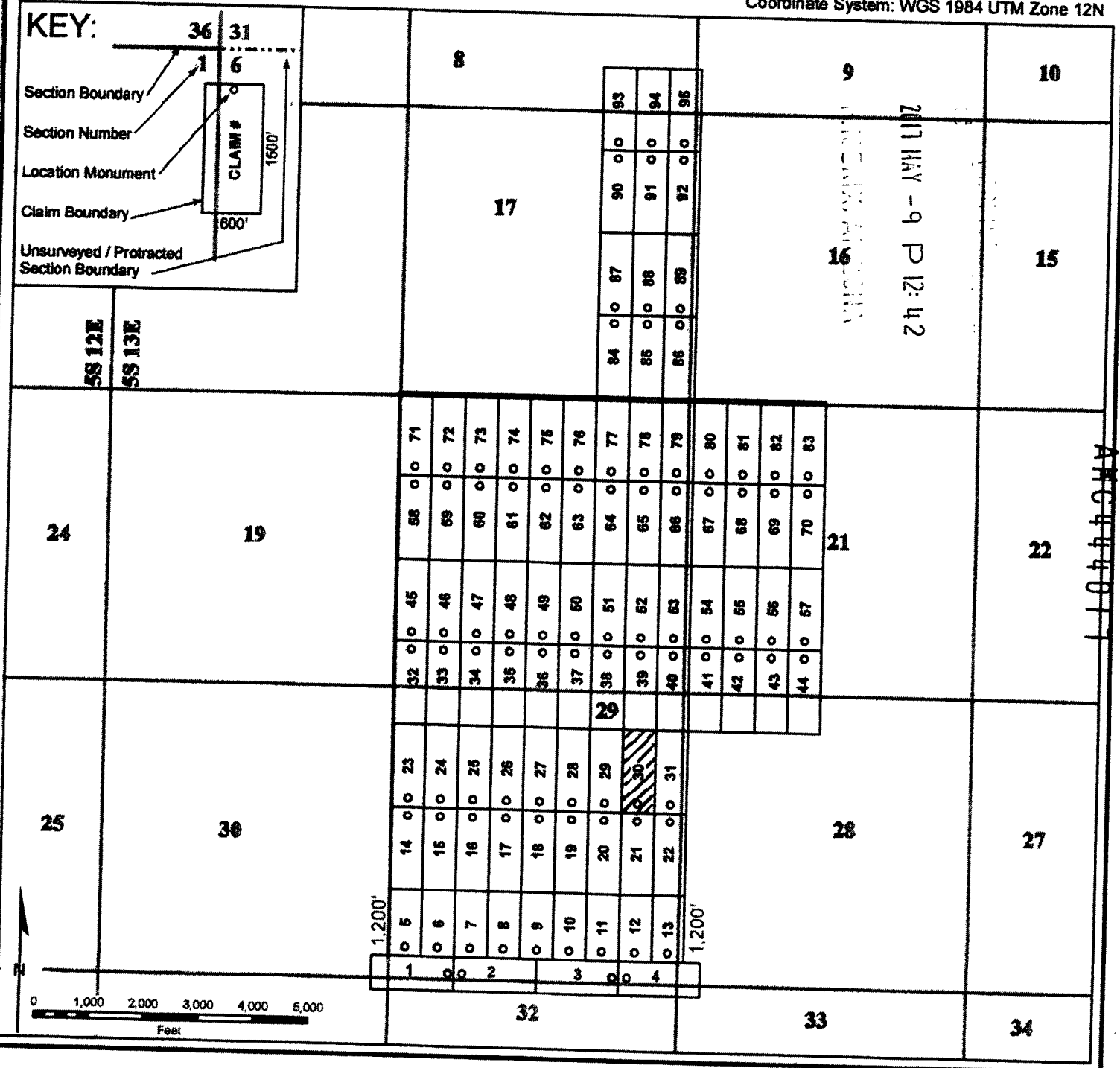
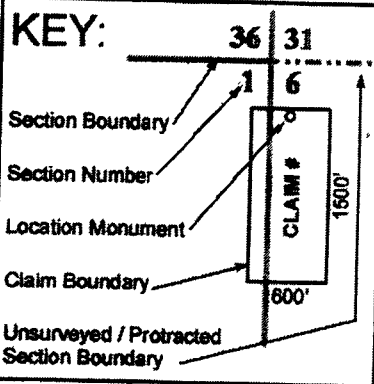
Map of the RW 30 Lode Claim

Map prepared from an actual field survey of said Lode Claim and attached to and hereby made a part of the Location Notice

1. Name and address of Locator of Claim: Bronco Creek Exploration Inc., 1815 E Winsett St., Tucson, AZ 85719
2. The Lode Mining Claim is located in section(s) 29, T 5S, R 13E, Gila and Salt River Base and Meridian, Pinal County, Arizona.
3. The corner, center-line, and location monuments are made up of 2" x 2" x 5' wooden posts marked with metal tags.
4. All Claims are 1,500' long and 600' wide unless otherwise noted on map.
5. The northwest corner of claim RW 1 is approximately 404 feet north and 312 feet west of the surveyed northwest corner section marker of Sec. 32, T 5S, R 13E, Gila and Salt River Base and Meridian.

Coordinate System: WGS 1984 UTM Zone 12N

KEY:



2
When recorded, return to:

Bronco Creek Exploration, Inc
1815 E. Winsett St.
Tucson, AZ 85719




**OFFICIAL RECORDS OF
PINAL COUNTY RECORDER
VIRGINIA ROSS**

DATE/TIME: 04/12/2017 1120
FEE: \$10.00
PAGES: 2
FEE NUMBER: 2017-025260



LOCATION NOTICE FOR LODE MINING CLAIM

NOTICE IS HEREBY GIVEN that the RW 31 lode mining claim has been located by **Bronco Creek Exploration Inc.**, whose current mailing address is:
1815 E. Winsett St., Tucson, Arizona 85719.



The general course of this claim is north-south and it is situated in Pinal County, Arizona. This claim is 1,500 feet in length and 600 feet in width. This claim runs from the location monument on which this location notice is posted approximately 20 feet in a south direction to the south end line and 1,480 feet in a north direction to the north end line. This claim is marked by six monuments, one at each corner and one at the center of each end line of the claim.

The location monument on which this notice is posted is situated within Section 29 , Township 5S , Range 13E , Gila and Salt River Base and Meridian, Arizona, and this claim encompasses portions of the following quarter section(s), section(s), Township(s) and Range(s):

 NE ¼, Sec. 29 and NW ¼, Sec. 28, T 5S R 13E ,
Gila and Salt River Base and Meridian, Arizona.

The locality of this claim with reference to some natural object or permanent monument and additional information (if any) concerning its locality are as follows: The northwest corner of the claim with reference to a permanent monument is:
4,604 feet north and 4,788 feet east from the northwest corner of Section 32, Township 5 South, Range 13 East

DATED AND POSTED on the ground this 30th day of March , 2017.

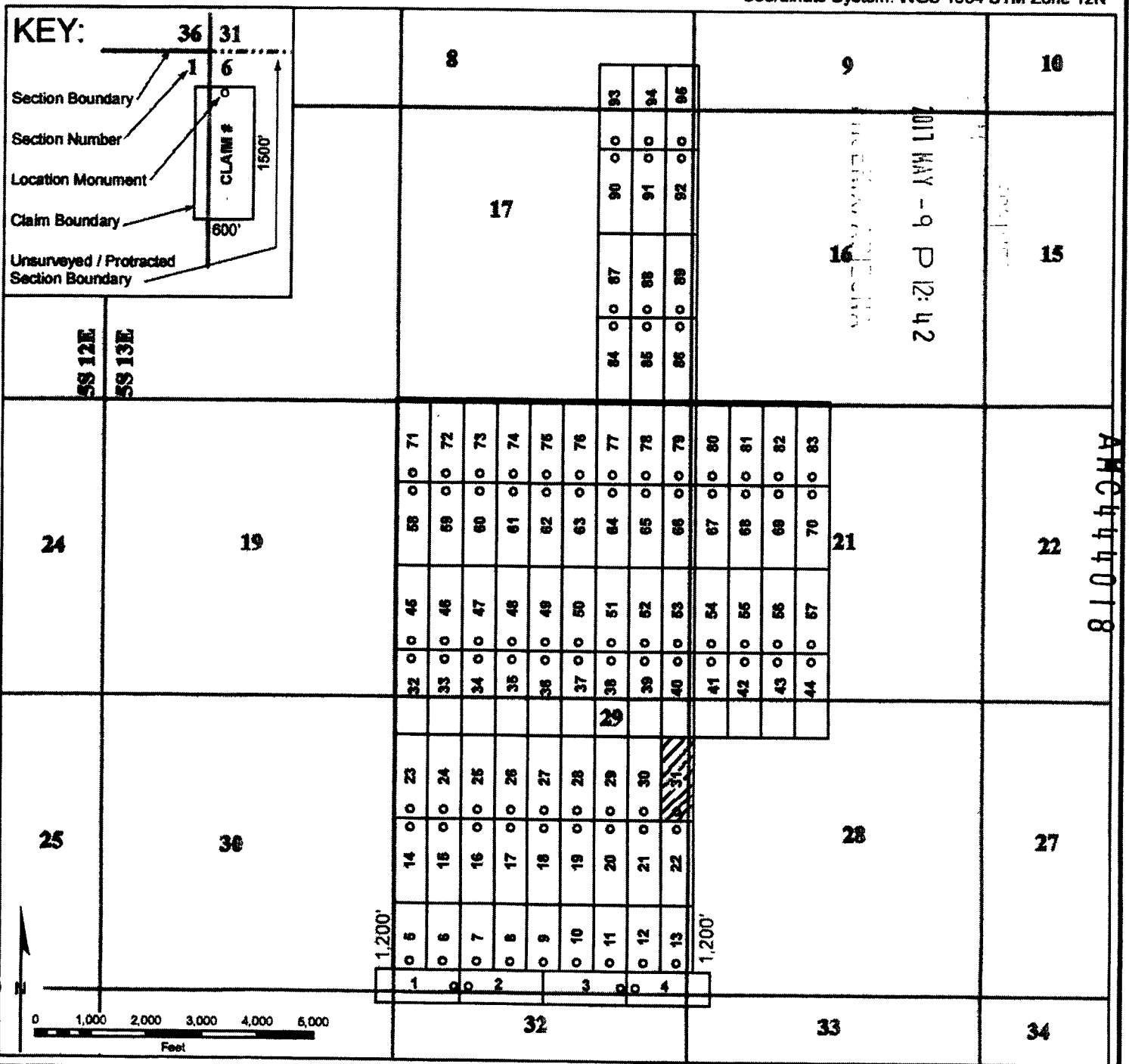
LOCATOR (s) Robert Rowe
.....Agent for: Bronco Creek Exploration Inc.

Map of the RW 31 Lode Claim

Map prepared from an actual field survey of said Lode Claim and attached to and hereby made a part of the Location Notice

1. Name and address of Locator of Claim: Bronco Creek Exploration Inc., 1815 E Winsett St., Tucson, AZ 85719
2. The Lode Mining Claim is located in section(s) 28, 29, T 5S, R 13E, Gila and Salt River Base and Meridian, Pinal County, Arizona.
3. The corner, center-line, and location monuments are made up of 2" x 2" x 5' wooden posts marked with metal tags.
4. All Claims are 1,500' long and 600' wide unless otherwise noted on map.
5. The northwest corner of claim RW 1 is approximately 404 feet north and 312 feet west of the surveyed northwest corner section marker of Sec. 32, T 5S, R 13E, Gila and Salt River Base and Meridian.

Coordinate System: WGS 1984 UTM Zone 12N



2
When recorded, return to:

Bronco Creek Exploration, Inc
1815 E. Winsett St.
Tucson, AZ 85719




OFFICIAL RECORDS OF
PINAL COUNTY RECORDER
VIRGINIA ROSS

DATE/TIME: 04/12/2017 1120
FEE: \$10.00
PAGES: 2
FEE NUMBER: 2017-025261



LOCATION NOTICE FOR LODE MINING CLAIM

NOTICE IS HEREBY GIVEN that the RW 32 lode
mining claim has been located by **Bronco Creek Exploration Inc.**,
whose current mailing address is:
1815 E. Winsett St., Tucson, Arizona 85719.



The general course of this claim is north-south and it is situated in Pinal County, Arizona.
This claim is 1,500 feet in length and 600 feet in width. This claim runs from the location
monument on which this location notice is posted approximately 1,480 feet in a south direction
to the south end line and 20 feet in a north direction to the north end line. This claim is
marked by six monuments, one at each corner and one at the center of each end line of the claim.
The western boundary of this claim is defined to include all land open to mineral entry up to the
boundary of Pinal County parcel 301-48-0220. All attempts were made to place monuments on
parcel boundary lines without entry or location on fee land.

The location monument on which this notice is posted is situated within Section 20 , Township
 5S , Range 13E , Gila and Salt River Base and Meridian, Arizona, and this claim encompasses
portions of the following quarter section(s), section(s), Township(s) and Range(s):

 SE ¼, Sec. 19, SW ¼, Sec. 20, NW ¼, Sec. 29 and NE ¼, Sec. 30, T 5S R 13E ,
Gila and Salt River Base and Meridian, Arizona.

The locality of this claim with reference to some natural object or permanent monument and
additional information (if any) concerning its locality are as follows: The northwest corner of the
claim with reference to a permanent monument is:

**6,104 feet north and 12 feet west from the northwest corner of Section 32, Township 5
South, Range 13 East**

DATED AND POSTED on the ground this 29th day of March , 2017.

LOCATOR (s) Robert Rowe
.....Agent for: Bronco Creek Exploration Inc.

AMC44019

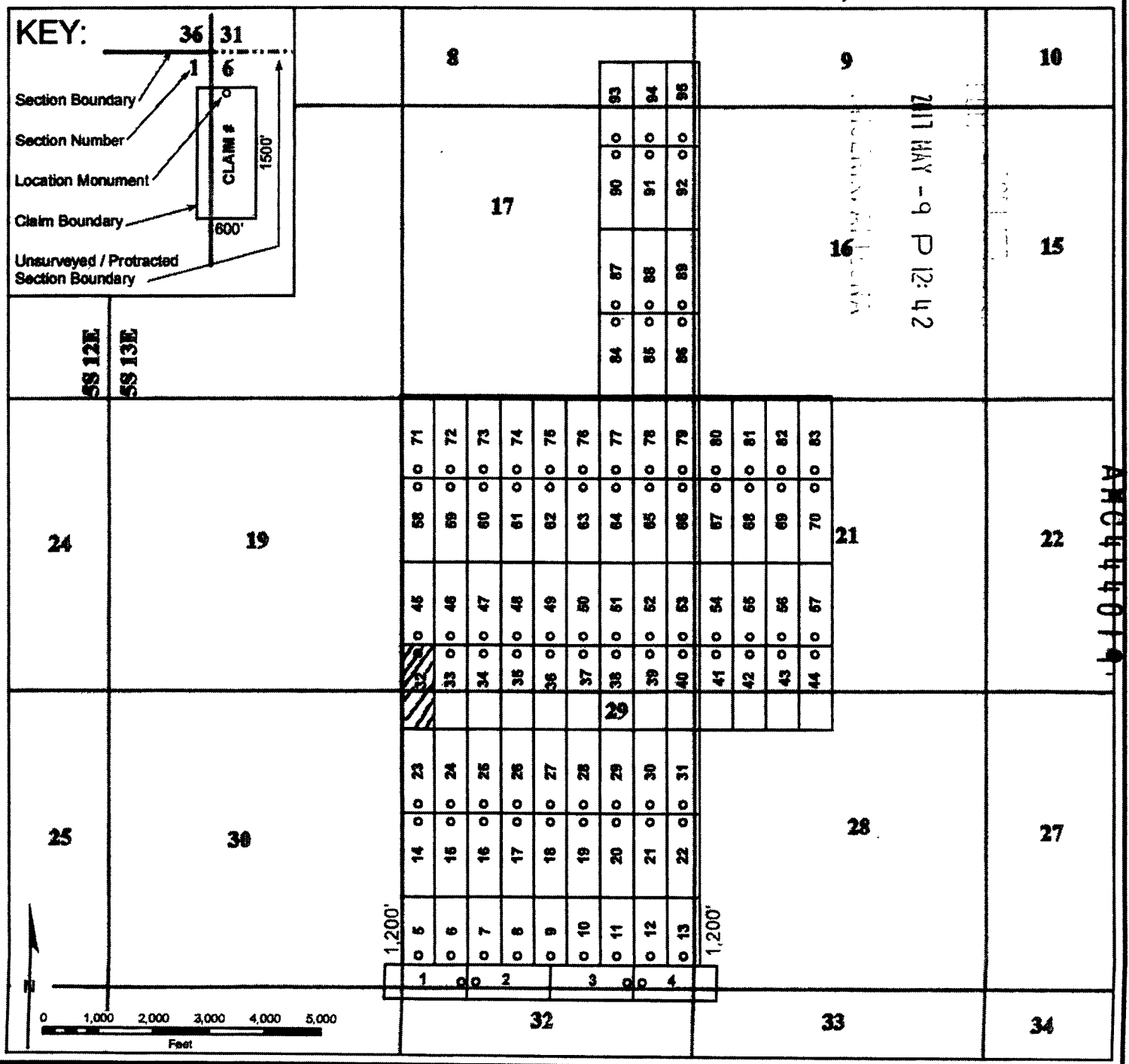
Lode Mining Claim Map

Map of the RW 32 Lode Claim

Map prepared from an actual field survey of said Lode Claim and attached to and hereby made a part of the Location Notice

1. Name and address of Locator of Claim: Bronco Creek Exploration Inc., 1815 E Winsett St., Tucson, AZ 85719
2. The Lode Mining Claim is located in section(s) 15, 20, 21, 30 T 5S, R 13E, Gila and Salt River Base and Meridian, Pinal County, Arizona.
3. The corner, center-line, and location monuments are made up of 2" x 2" x 5' wooden posts marked with metal tags.
4. All Claims are 1,500' long and 600' wide unless otherwise noted on map.
5. The northwest corner of claim RW 1 is approximately 404 feet north and 312 feet west of the surveyed northwest corner section marker of Sec. 32, T 5S, R 13E, Gila and Salt River Base and Meridian.

Coordinate System: WGS 1984 UTM Zone 12N



2

When recorded, return to:



**OFFICIAL RECORDS OF
PINAL COUNTY RECORDER
VIRGINIA ROSS**


Bronco Creek Exploration, Inc
1815 E. Winsett St.
Tucson, AZ 85719

DATE/TIME: 04/12/2017 1120
FEE: \$10.00
PAGES: 2
FEE NUMBER: 2017-025262



LOCATION NOTICE FOR LODE MINING CLAIM

NOTICE IS HEREBY GIVEN that the __RW 33__ lode mining claim has been located by **Bronco Creek Exploration Inc.**, whose current mailing address is:
1815 E. Winsett St., Tucson, Arizona 85719.



The general course of this claim is __north-south__ and it is situated in __Pinal__ County, Arizona. This claim is __1,500__ feet in length and __600__ feet in width. This claim runs from the location monument on which this location notice is posted approximately __1,480__ feet in a __south__ direction to the __south__ end line and __20__ feet in a __north__ direction to the __north__ end line. This claim is marked by six monuments, one at each corner and one at the center of each end line of the claim.

The location monument on which this notice is posted is situated within Section __20__, Township __5S__, Range __13E__, Gila and Salt River Base and Meridian, Arizona, and this claim encompasses portions of the following quarter section(s), section(s), Township(s) and Range(s):

__NW ¼, Sec. 29, SW ¼, Sec. 20, T 5S R 13E__,
Gila and Salt River Base and Meridian, Arizona.

The locality of this claim with reference to some natural object or permanent monument and additional information (if any) concerning its locality are as follows: The northwest corner of the claim with reference to a permanent monument is:

6,104 feet north and 588 feet east from the northwest corner of Section 32, Township 5 South, Range 13 East

DATED AND POSTED on the ground this 29th day of March, 2017.

LOCATOR (s) Robert Rowe 
.....Agent for: Bronco Creek Exploration Inc.

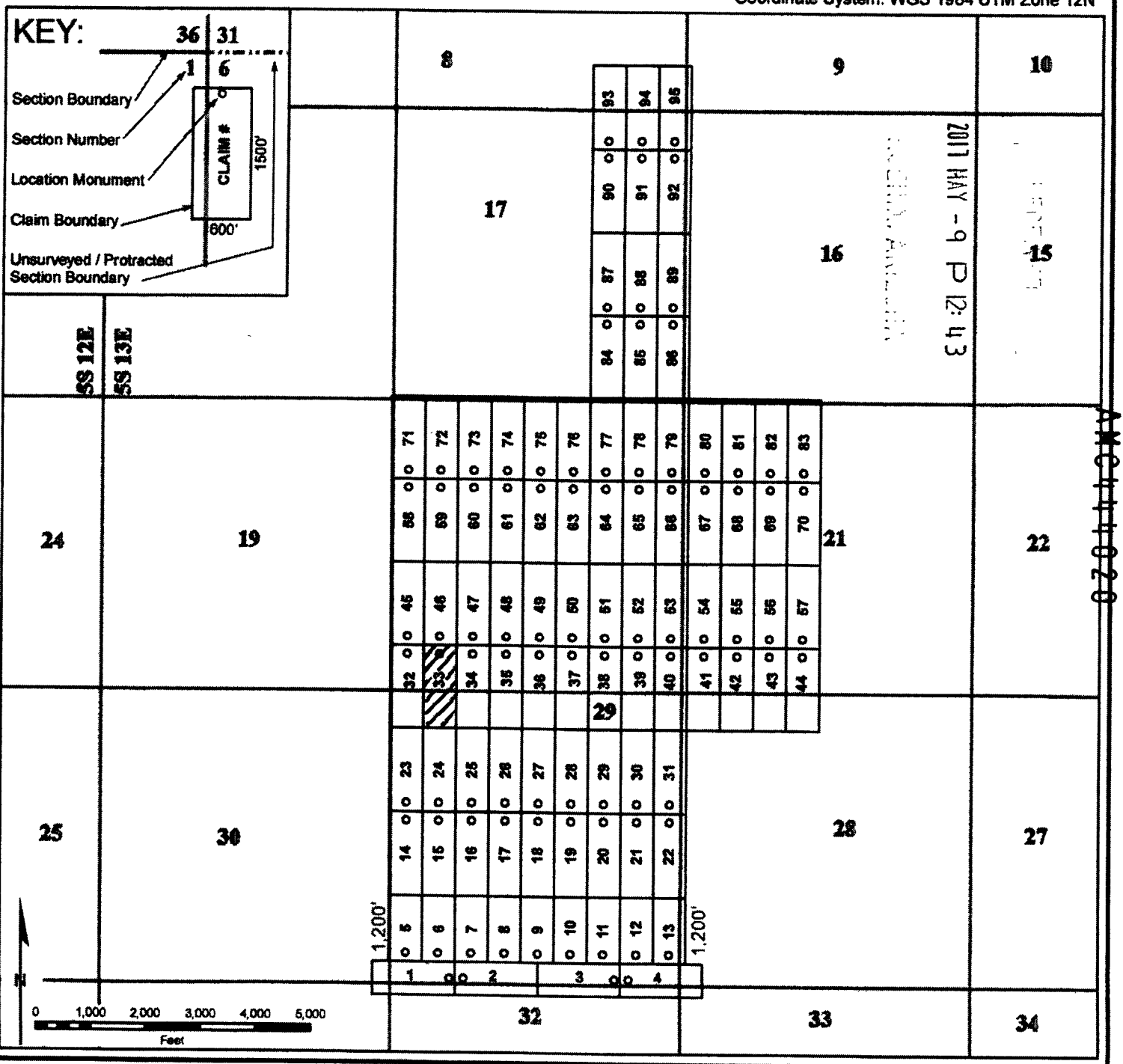
AMC444020

Map of the RW 33 Lode Claim

Map prepared from an actual field survey of said Lode Claim and attached to and hereby made a part of the Location Notice

1. Name and address of Locator of Claim: Bronco Creek Exploration Inc., 1815 E Winsett St., Tucson, AZ 85719
2. The Lode Mining Claim is located in section(s) 20, 29, T 5S, R 13E, Gila and Salt River Base and Meridian, Pinal County, Arizona.
3. The corner, center-line, and location monuments are made up of 2" x 2" x 5' wooden posts marked with metal tags.
4. All Claims are 1,500' long and 600' wide unless otherwise noted on map.
5. The northwest corner of claim RW 1 is approximately 404 feet north and 312 feet west of the surveyed northwest corner section marker of Sec. 32, T 5S, R 13E, Gila and Salt River Base and Meridian.

Coordinate System: WGS 1984 UTM Zone 12N



When recorded, return to:

Bronco Creek Exploration, Inc
1815 E. Winsett St.
Tucson, AZ 85719




OFFICIAL RECORDS OF
PINAL COUNTY RECORDER
VIRGINIA ROSS

DATE/TIME: 04/12/2017 1120
FEE: \$10.00
PAGES: 2
FEE NUMBER: 2017-025263



LOCATION NOTICE FOR LODE MINING CLAIM

NOTICE IS HEREBY GIVEN that the __RW 34__ lode mining claim has been located by **Bronco Creek Exploration Inc.**, whose current mailing address is:
1815 E. Winsett St., Tucson, Arizona 85719.



The general course of this claim is __north-south__ and it is situated in __Pinal__ County, Arizona. This claim is __1,500__ feet in length and __600__ feet in width. This claim runs from the location monument on which this location notice is posted approximately __1,480__ feet in a __south__ direction to the __south__ end line and __20__ feet in a __north__ direction to the __north__ end line. This claim is marked by six monuments, one at each corner and one at the center of each end line of the claim.

The location monument on which this notice is posted is situated within Section __20__, Township __5S__, Range __13E__, Gila and Salt River Base and Meridian, Arizona, and this claim encompasses portions of the following quarter section(s), section(s), Township(s) and Range(s):

__NW ¼, Sec. 29, SW ¼, Sec. 20, T 5S R 13E__,
Gila and Salt River Base and Meridian, Arizona.

The locality of this claim with reference to some natural object or permanent monument and additional information (if any) concerning its locality are as follows: The northwest corner of the claim with reference to a permanent monument is:
6,104 feet north and 1,188 feet east from the northwest corner of Section 32, Township 5 South, Range 13 East

DATED AND POSTED on the ground this 29th day of March, 2017.

LOCATOR (s) Robert Rowe
.....Agent for: Bronco Creek Exploration Inc.

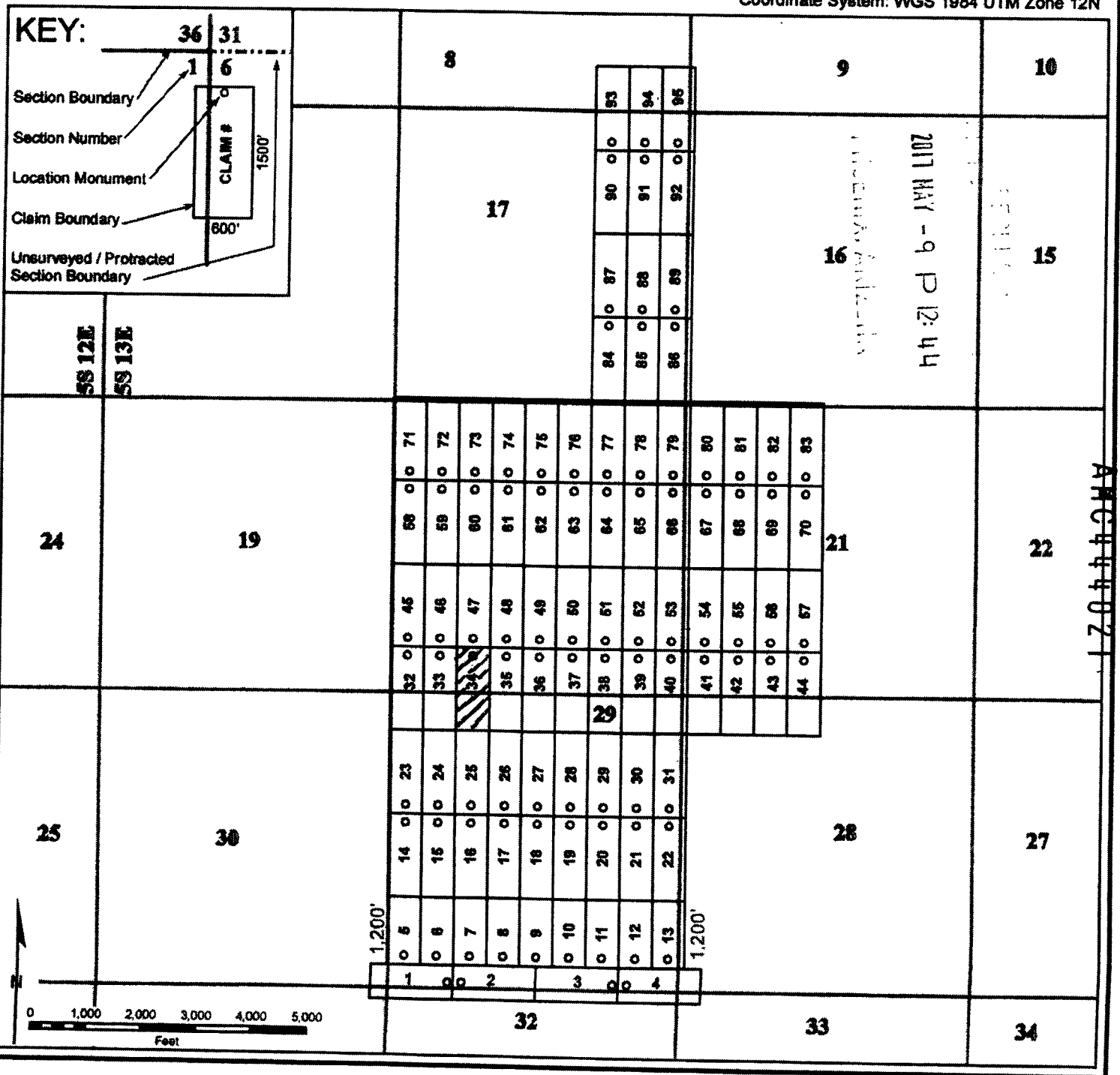
AMC44021

Map of the RW 34 Lode Claim

Map prepared from an actual field survey of said Lode Claim and attached to and hereby made a part of the Location Notice

1. Name and address of Locator of Claim: Bronco Creek Exploration Inc., 1815 E Winsett St., Tucson, AZ 85719
2. The Lode Mining Claim is located in section(s) 20, 29, T 5S, R 13E, Gila and Salt River Base and Meridian, Pinal County, Arizona.
3. The corner, center-line, and location monuments are made up of 2" x 2" x 5' wooden posts marked with metal tags.
4. All Claims are 1,500' long and 600' wide unless otherwise noted on map.
5. The northwest corner of claim RW 1 is approximately 404 feet north and 312 feet west of the surveyed northwest corner section marker of Sec. 32, T 5S, R 13E, Gila and Salt River Base and Meridian.

Coordinate System: WGS 1984 UTM Zone 12N



When recorded, return to:



OFFICIAL RECORDS OF
PINAL COUNTY RECORDER
VIRGINIA ROSS


Bronco Creek Exploration, Inc
1815 E. Winsett St.
Tucson, AZ 85719

DATE/TIME: 04/12/2017 1120
FEE: \$10.00
PAGES: 2
FEE NUMBER: 2017-025264



LOCATION NOTICE FOR LODE MINING CLAIM

NOTICE IS HEREBY GIVEN that the RW 35 lode
mining claim has been located by **Bronco Creek Exploration Inc.**,
whose current mailing address is:
1815 E. Winsett St., Tucson, Arizona 85719.



The general course of this claim is north-south and it is situated in Pinal County, Arizona.
This claim is 1,500 feet in length and 600 feet in width. This claim runs from the location
monument on which this location notice is posted approximately 1,480 feet in a south direction
to the south end line and 20 feet in a north direction to the north end line. This claim is
marked by six monuments, one at each corner and one at the center of each end line of the claim.

The location monument on which this notice is posted is situated within Section 20, Township
5S, Range 13E, Gila and Salt River Base and Meridian, Arizona, and this claim encompasses
portions of the following quarter section(s), section(s), Township(s) and Range(s):

NW ¼, Sec. 29, SW ¼, Sec. 20, T 5S R 13E,
Gila and Salt River Base and Meridian, Arizona.

The locality of this claim with reference to some natural object or permanent monument and
additional information (if any) concerning its locality are as follows: The northwest corner of the
claim with reference to a permanent monument is:
**6,104 feet north and 1,788 feet east from the northwest corner of Section 32, Township 5
South, Range 13 East**

DATED AND POSTED on the ground this 29th day of March, 2017.

LOCATOR (s) Robert Rowe
.....Agent for: Bronco Creek Exploration Inc.

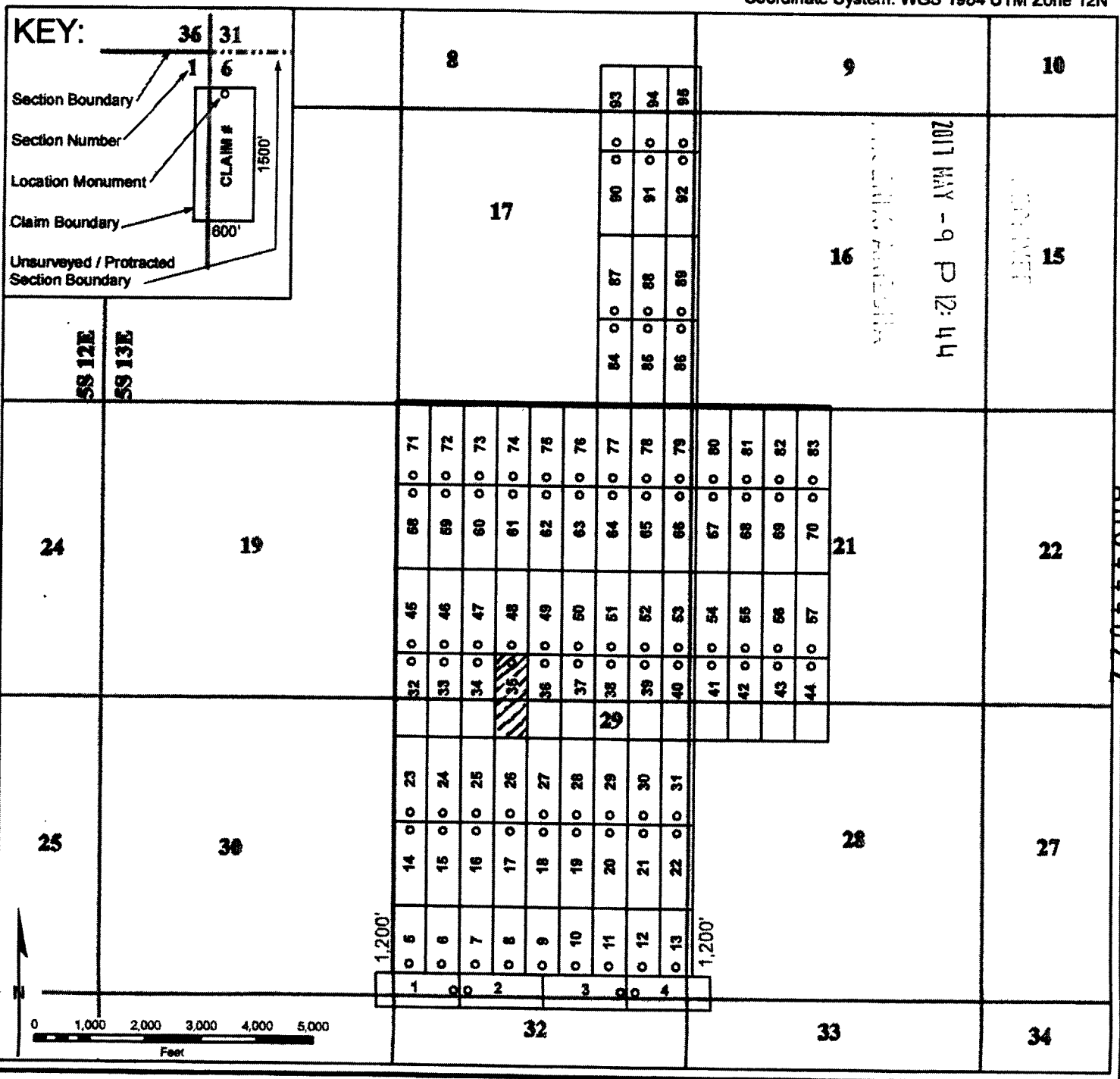
AMC44022

Map of the RW 35 Lode Claim

Map prepared from an actual field survey of said Lode Claim and attached to and hereby made a part of the Location Notice

1. Name and address of Locator of Claim: Bronco Creek Exploration Inc., 1815 E Winsett St., Tucson, AZ 85719
2. The Lode Mining Claim is located in section(s) 20, 29, T 5S, R 13E, Gila and Salt River Base and Meridian, Pinal County, Arizona.
3. The corner, center-line, and location monuments are made up of 2" x 2" x 5' wooden posts marked with metal tags.
4. All Claims are 1,500' long and 600' wide unless otherwise noted on map.
5. The northwest corner of claim RW 1 is approximately 404 feet north and 312 feet west of the surveyed northwest corner section marker of Sec. 32, T 5S, R 13E, Gila and Salt River Base and Meridian.

Coordinate System: WGS 1984 UTM Zone 12N



When recorded, return to:

Bronco Creek Exploration, Inc
1815 E. Winsett St.
Tucson, AZ 85719




**OFFICIAL RECORDS OF
PINAL COUNTY RECORDER
VIRGINIA ROSS**

DATE/TIME: 04/12/2017 1120
FEE: \$10.00
PAGES: 2
FEE NUMBER: 2017-025265



LOCATION NOTICE FOR LODE MINING CLAIM

NOTICE IS HEREBY GIVEN that the RW 36 lode mining claim has been located by **Bronco Creek Exploration Inc.**, whose current mailing address is:
1815 E. Winsett St., Tucson, Arizona 85719.



The general course of this claim is north-south and it is situated in Pinal County, Arizona. This claim is 1,500 feet in length and 600 feet in width. This claim runs from the location monument on which this location notice is posted approximately 1,480 feet in a south direction to the south end line and 20 feet in a north direction to the north end line. This claim is marked by six monuments, one at each corner and one at the center of each end line of the claim.

The location monument on which this notice is posted is situated within Section 20 , Township 5S , Range 13E , Gila and Salt River Base and Meridian, Arizona, and this claim encompasses portions of the following quarter section(s), section(s), Township(s) and Range(s):

 NW ¼, NE ¼, Sec. 29, SW ¼, SE ¼ Sec. 20, T 5S R 13E ,
Gila and Salt River Base and Meridian, Arizona.

The locality of this claim with reference to some natural object or permanent monument and additional information (if any) concerning its locality are as follows: The northwest corner of the claim with reference to a permanent monument is:
6,104 feet north and 2,388 feet east from the northwest corner of Section 32, Township 5 South, Range 13 East

DATED AND POSTED on the ground this 29th day of March , 2017.

LOCATOR (s) Robert Rowe
.....Agent for: Bronco Creek Exploration Inc.

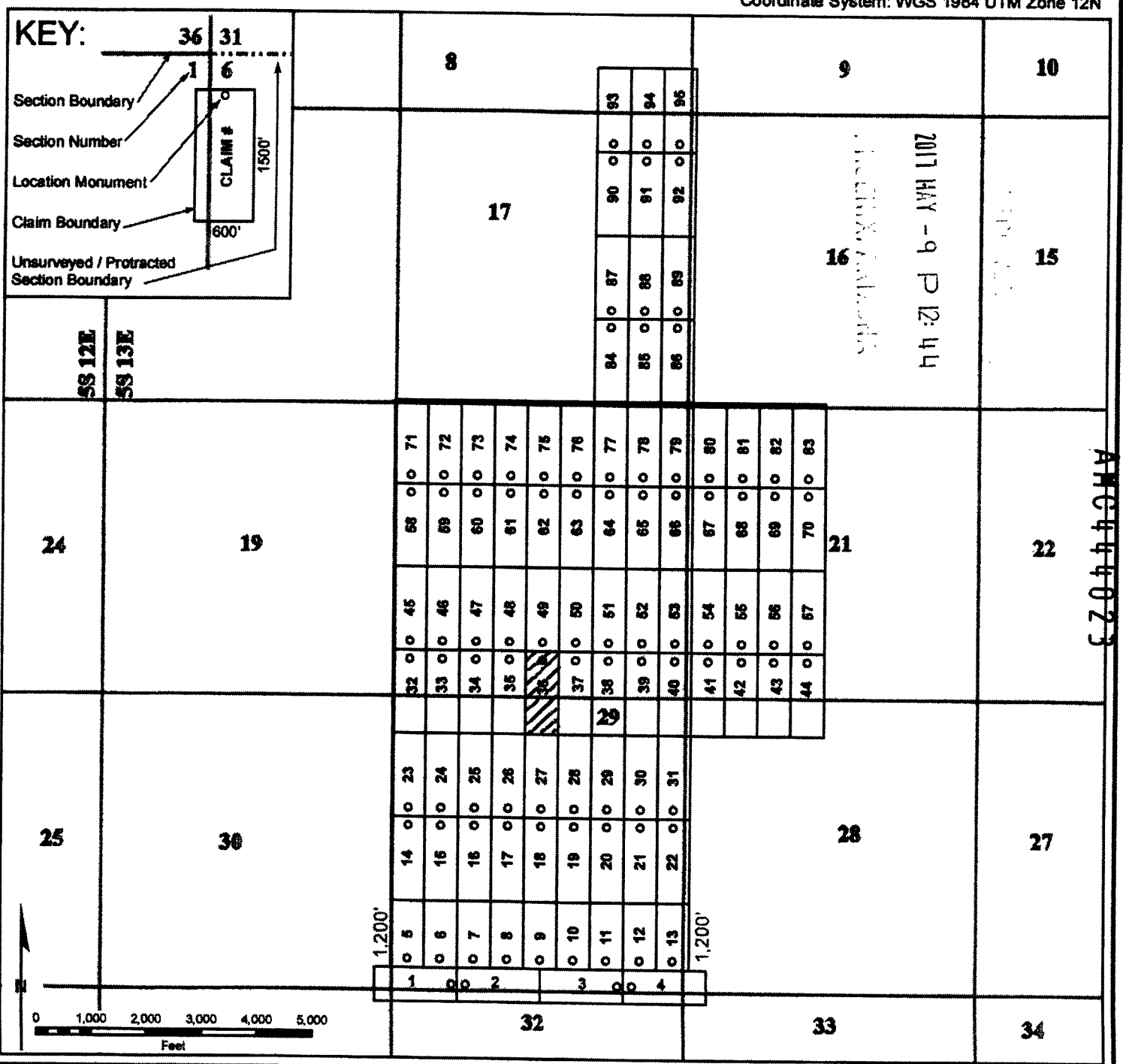
AMC444023

Map of the RW 36 Lode Claim

Map prepared from an actual field survey of said Lode Claim and attached to and hereby made a part of the Location Notice

1. Name and address of Locator of Claim: Bronco Creek Exploration Inc., 1815 E Winsett St., Tucson, AZ 85719
2. The Lode Mining Claim is located in section(s) 20, 29, T 5S, R 13E, Gila and Salt River Base and Meridian, Pinal County, Arizona.
3. The corner, center-line, and location monuments are made up of 2" x 2" x 5' wooden posts marked with metal tags.
4. All Claims are 1,500' long and 600' wide unless otherwise noted on map.
5. The northwest corner of claim RW 1 is approximately 404 feet north and 312 feet west of the surveyed northwest corner section marker of Sec. 32, T 5S, R 13E, Gila and Salt River Base and Meridian.

Coordinate System: WGS 1984 UTM Zone 12N



When recorded, return to:

Bronco Creek Exploration, Inc
1815 E. Winsett St.
Tucson, AZ 85719




**OFFICIAL RECORDS OF
PINAL COUNTY RECORDER
VIRGINIA ROSS**

DATE/TIME: 04/12/2017 1120
FEE: \$10.00
PAGES: 2
FEE NUMBER: 2017-025266



LOCATION NOTICE FOR LODE MINING CLAIM

NOTICE IS HEREBY GIVEN that the RW 37 lode mining claim has been located by **Bronco Creek Exploration Inc.**, whose current mailing address is:
1815 E. Winsett St., Tucson, Arizona 85719.



The general course of this claim is north-south and it is situated in Pinal County, Arizona. This claim is 1,500 feet in length and 600 feet in width. This claim runs from the location monument on which this location notice is posted approximately 1,480 feet in a south direction to the south end line and 20 feet in a north direction to the north end line. This claim is marked by six monuments, one at each corner and one at the center of each end line of the claim.

The location monument on which this notice is posted is situated within Section 20, Township 5S, Range 13E, Gila and Salt River Base and Meridian, Arizona, and this claim encompasses portions of the following quarter section(s), section(s), Township(s) and Range(s):

NE ¼, Sec. 29, SE ¼ Sec. 20, T 5S R 13E
Gila and Salt River Base and Meridian, Arizona.

The locality of this claim with reference to some natural object or permanent monument and additional information (if any) concerning its locality are as follows: The northwest corner of the claim with reference to a permanent monument is:
6,104 feet north and 2,988 feet east from the northwest corner of Section 32, Township 5 South, Range 13 East

DATED AND POSTED on the ground this 29th day of March, 2017.

LOCATOR (s) Robert Rowe
.....Agent for: Bronco Creek Exploration Inc.

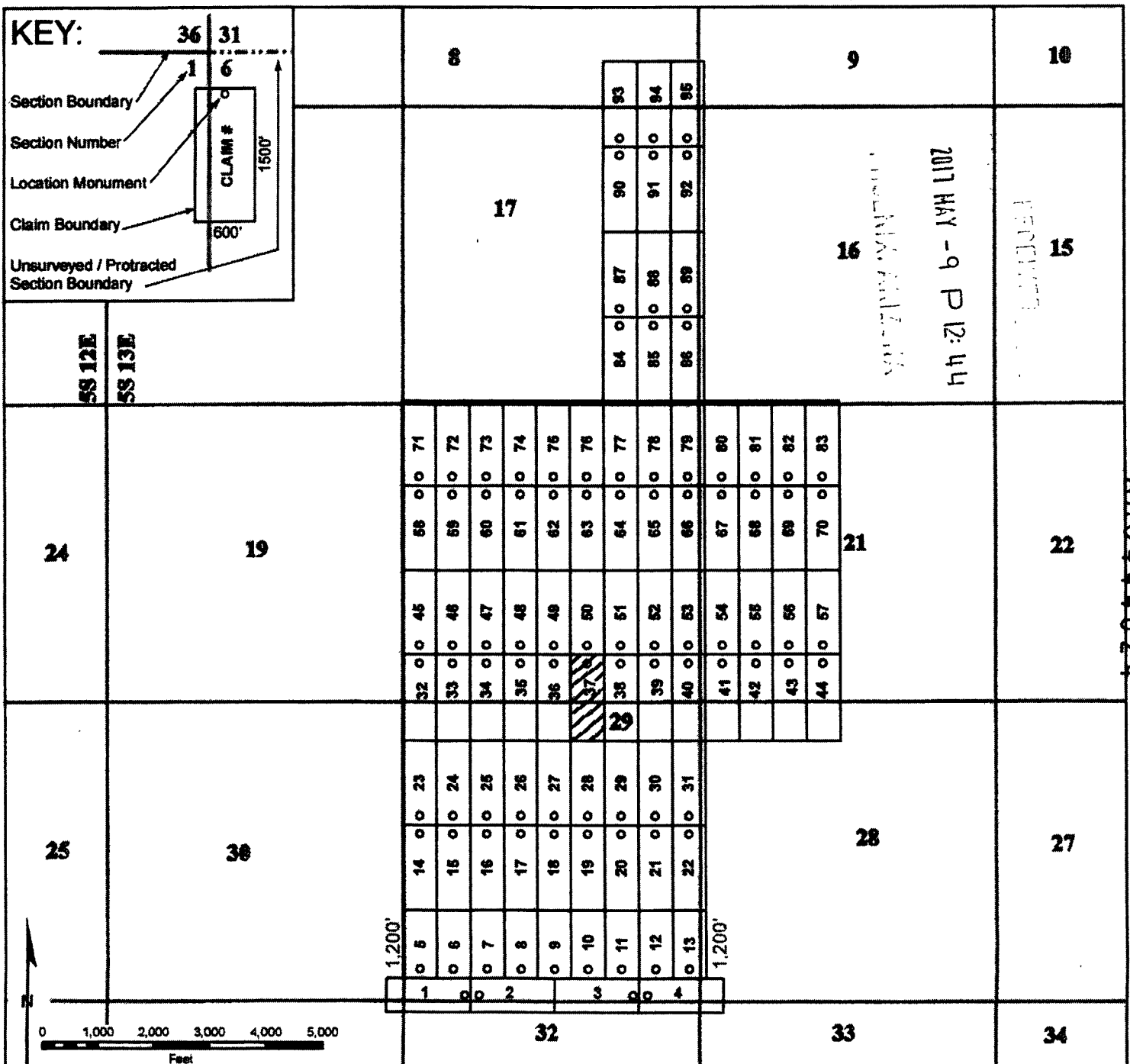
AMC444024

Map of the RW 37 Lode Claim

Map prepared from an actual field survey of said Lode Claim and attached to and hereby made a part of the Location Notice

1. Name and address of Locator of Claim: Bronco Creek Exploration Inc., 1815 E Winsett St., Tucson, AZ 85719
2. The Lode Mining Claim is located in section(s) 20, 29, T 5S, R 13E, Gila and Salt River Base and Meridian, Pinal County, Arizona.
3. The corner, center-line, and location monuments are made up of 2" x 2" x 5' wooden posts marked with metal tags.
4. All Claims are 1,500' long and 600' wide unless otherwise noted on map.
5. The northwest corner of claim RW 1 is approximately 404 feet north and 312 feet west of the surveyed northwest corner section marker of Sec. 32, T 5S, R 13E, Gila and Salt River Base and Meridian.

Coordinate System: WGS 1984 UTM Zone 12N



2
When recorded, return to:

Bronco Creek Exploration, Inc
1815 E. Winsett St.
Tucson, AZ 85719




OFFICIAL RECORDS OF
PINAL COUNTY RECORDER
VIRGINIA ROSS

DATE/TIME: 04/12/2017 1120
FEE: \$10.00
PAGES: 2
FEE NUMBER: 2017-025267



LOCATION NOTICE FOR LODE MINING CLAIM

NOTICE IS HEREBY GIVEN that the RW 38 lode mining claim has been located by **Bronco Creek Exploration Inc.**, whose current mailing address is:
1815 E. Winsett St., Tucson, Arizona 85719.



The general course of this claim is north-south and it is situated in Pinal County, Arizona. This claim is 1,500 feet in length and 600 feet in width. This claim runs from the location monument on which this location notice is posted approximately 1,480 feet in a south direction to the south end line and 20 feet in a north direction to the north end line. This claim is marked by six monuments, one at each corner and one at the center of each end line of the claim.

The location monument on which this notice is posted is situated within Section 20, Township 5S, Range 13E, Gila and Salt River Base and Meridian, Arizona, and this claim encompasses portions of the following quarter section(s), section(s), Township(s) and Range(s):

NE ¼, Sec. 29, SE ¼ Sec. 20, T 5S R 13E,
Gila and Salt River Base and Meridian, Arizona.

The locality of this claim with reference to some natural object or permanent monument and additional information (if any) concerning its locality are as follows: The northwest corner of the claim with reference to a permanent monument is:
6,104 feet north and 3,588 feet east from the northwest corner of Section 32, Township 5 South, Range 13 East

DATED AND POSTED on the ground this 29th day of March, 2017.

LOCATOR (s) Robert Rowe
.....Agent for: Bronco Creek Exploration Inc.

AMC44025

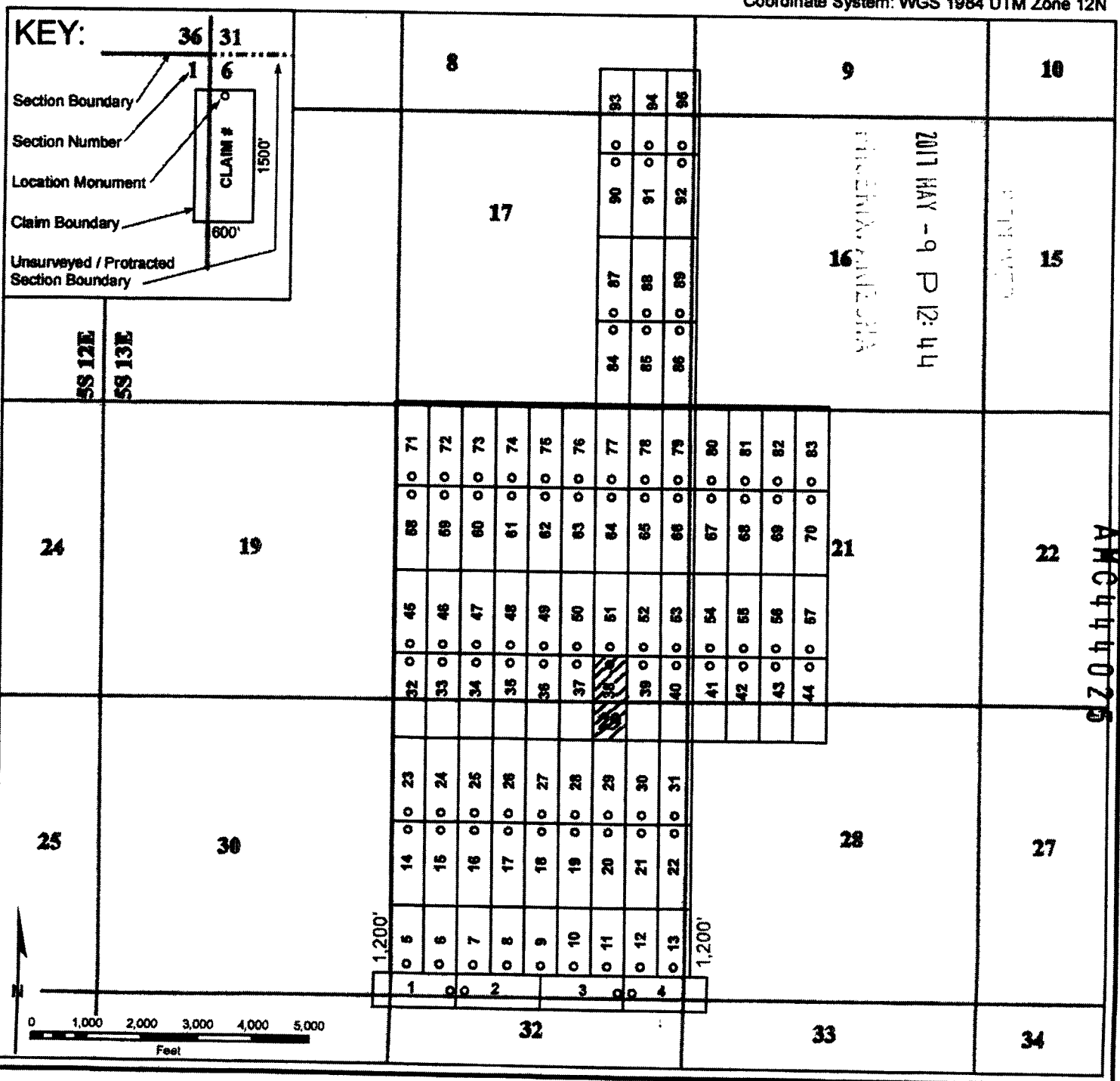
Lode Mining Claim Map

Map of the RW 38 Lode Claim

Map prepared from an actual field survey of said Lode Claim and attached to and hereby made a part of the Location Notice

1. Name and address of Locator of Claim: Bronco Creek Exploration Inc., 1815 E Winsett St., Tucson, AZ 85719
2. The Lode Mining Claim is located in section(s) 20, 29, T 5S, R 13E, Gila and Salt River Base and Meridian, Pinal County, Arizona.
3. The corner, center-line, and location monuments are made up of 2" x 2" x 5' wooden posts marked with metal tags.
4. All Claims are 1,500' long and 600' wide unless otherwise noted on map.
5. The northwest corner of claim RW 1 is approximately 404 feet north and 312 feet west of the surveyed northwest corner section marker of Sec. 32, T 5S, R 13E, Gila and Salt River Base and Meridian.

Coordinate System: WGS 1984 UTM Zone 12N



2
When recorded, return to:

Bronco Creek Exploration, Inc
1815 E. Winsett St.
Tucson, AZ 85719




OFFICIAL RECORDS OF
PINAL COUNTY RECORDER
VIRGINIA ROSS

DATE/TIME: 04/12/2017 1120
FEE: \$10.00
PAGES: 2
FEE NUMBER: 2017-025268



LOCATION NOTICE FOR LODE MINING CLAIM

NOTICE IS HEREBY GIVEN that the __RW 39__ lode mining claim has been located by **Bronco Creek Exploration Inc.**, whose current mailing address is:
1815 E. Winsett St., Tucson, Arizona 85719.



The general course of this claim is __north-south__ and it is situated in __Pinal__ County, Arizona. This claim is __1,500__ feet in length and __600__ feet in width. This claim runs from the location monument on which this location notice is posted approximately __1,480__ feet in a __south__ direction to the __south__ end line and __20__ feet in a __north__ direction to the __north__ end line. This claim is marked by six monuments, one at each corner and one at the center of each end line of the claim.

The location monument on which this notice is posted is situated within Section __20__, Township __5S__, Range __13E__, Gila and Salt River Base and Meridian, Arizona, and this claim encompasses portions of the following quarter section(s), section(s), Township(s) and Range(s):

__NE ¼, Sec. 29, SE ¼ Sec. 20, T 5S R 13E__
Gila and Salt River Base and Meridian, Arizona.

The locality of this claim with reference to some natural object or permanent monument and additional information (if any) concerning its locality are as follows: The northwest corner of the claim with reference to a permanent monument is:

6,104 feet north and 4,188 feet east from the northwest corner of Section 32, Township 5 South, Range 13 East

DATED AND POSTED on the ground this 29th day of March, 2017.

LOCATOR (s) Robert Rowe
.....Agent for: Bronco Creek Exploration Inc.

AMC44026

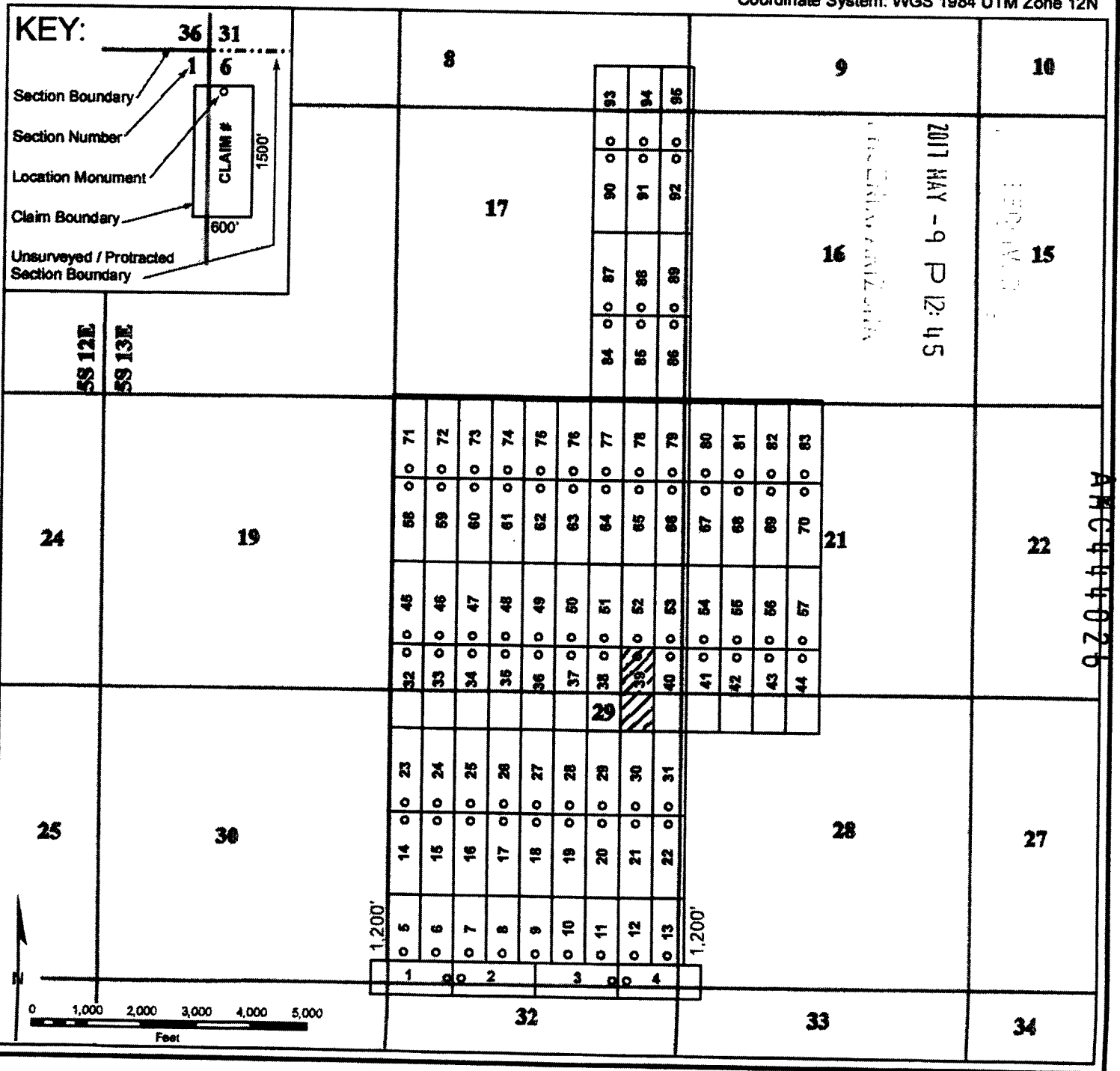
Lode Mining Claim Map

Map of the RW 39 Lode Claim

Map prepared from an actual field survey of said Lode Claim and attached to and hereby made a part of the Location Notice

1. Name and address of Locator of Claim: Bronco Creek Exploration Inc., 1815 E Winsett St., Tucson, AZ 85719
2. The Lode Mining Claim is located in section(s) 20, 29, T 5S, R 13E, Gila and Salt River Base and Meridian, Pinal County, Arizona.
3. The corner, center-line, and location monuments are made up of 2" x 2" x 5' wooden posts marked with metal tags.
4. All Claims are 1,500' long and 600' wide unless otherwise noted on map.
5. The northwest corner of claim RW 1 is approximately 404 feet north and 312 feet west of the surveyed northwest corner section marker of Sec. 32, T 5S, R 13E, Gila and Salt River Base and Meridian.

Coordinate System: WGS 1984 UTM Zone 12N



When recorded, return to:

Bronco Creek Exploration, Inc
1815 E. Winsett St.
Tucson, AZ 85719




OFFICIAL RECORDS OF
PINAL COUNTY RECORDER
VIRGINIA ROSS

DATE/TIME: 04/12/2017 1120
FEE: \$10.00
PAGES: 2
FEE NUMBER: 2017-025269



LOCATION NOTICE FOR LODE MINING CLAIM

NOTICE IS HEREBY GIVEN that the __RW 40__ lode mining claim has been located by **Bronco Creek Exploration Inc.**, whose current mailing address is:
1815 E. Winsett St., Tucson, Arizona 85719.



The general course of this claim is __north-south__ and it is situated in __Pinal__ County, Arizona. This claim is __1,500__ feet in length and __600__ feet in width. This claim runs from the location monument on which this location notice is posted approximately __1,480__ feet in a __south__ direction to the __south__ end line and __20__ feet in a __north__ direction to the __north__ end line. This claim is marked by six monuments, one at each corner and one at the center of each end line of the claim.

The location monument on which this notice is posted is situated within Section __20__, Township __5S__, Range __13E__, Gila and Salt River Base and Meridian, Arizona, and this claim encompasses portions of the following quarter section(s), section(s), Township(s) and Range(s):

__NE ¼, Sec. 29, SE ¼ Sec. 20, SW ¼, Sec. 21, NW ¼, Sec. 28, T 5S R 13E__,
Gila and Salt River Base and Meridian, Arizona.

The locality of this claim with reference to some natural object or permanent monument and additional information (if any) concerning its locality are as follows: The northwest corner of the claim with reference to a permanent monument is:
6,104 feet north and 4,788 feet east from the northwest corner of Section 32, Township 5 South, Range 13 East

DATED AND POSTED on the ground this 29th day of March, 2017.

LOCATOR (s) Robert Rowe
.....Agent for: Bronco Creek Exploration Inc.

AMC444027

Lode Mining Claim Map

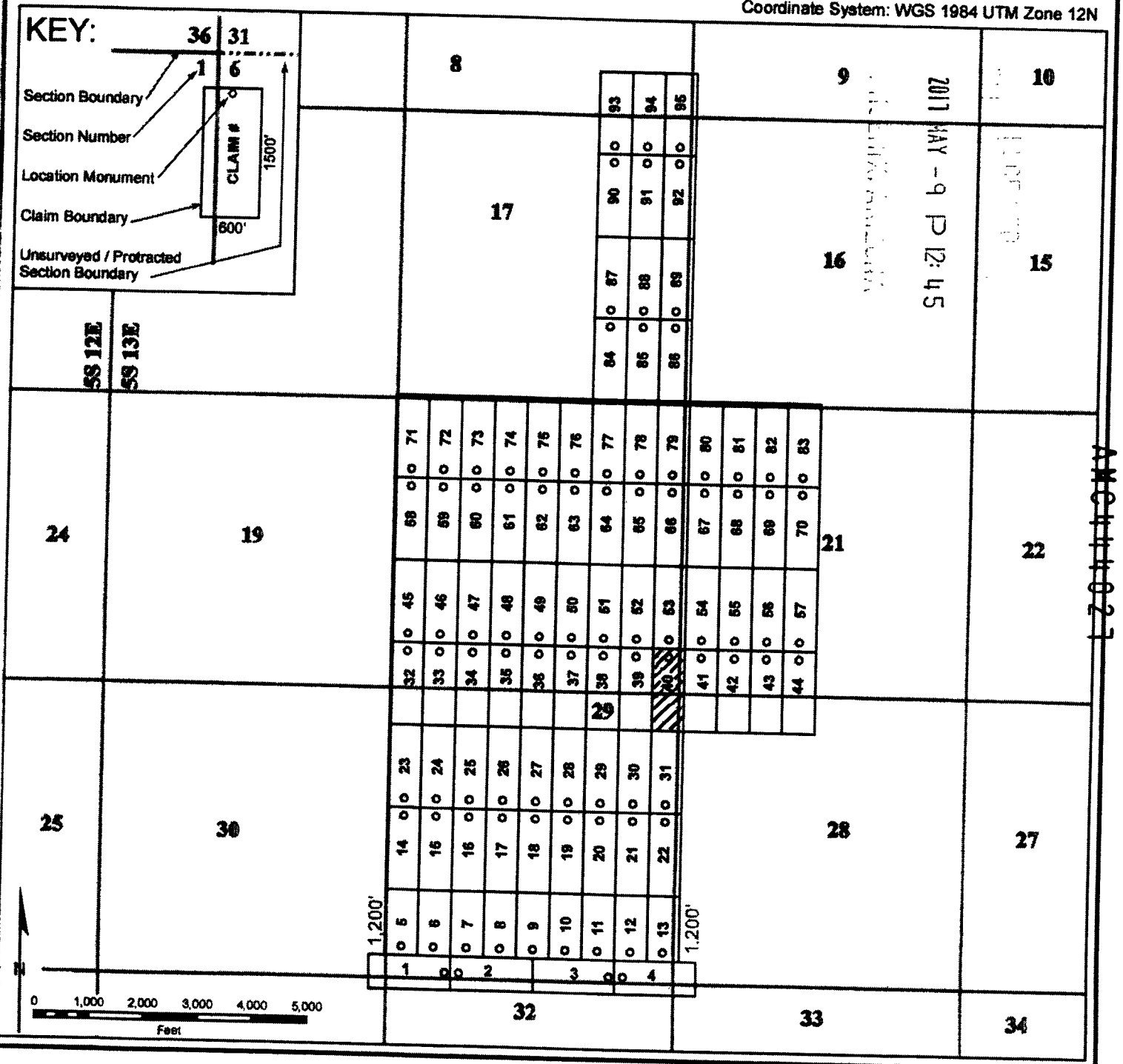
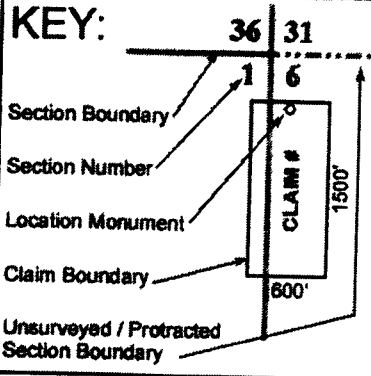
Map of the RW 40 Lode Claim

Map prepared from an actual field survey of said Lode Claim and attached to and hereby made a part of the Location Notice

1. Name and address of Locator of Claim: Bronco Creek Exploration Inc., 1815 E Winsett St., Tucson, AZ 85719
2. The Lode Mining Claim is located in section(s) 20, 21, 22, 23, T 5S, R 13E, Gila and Salt River Base and Meridian, Pinal County, Arizona.
3. The corner, center-line, and location monuments are made up of 2" x 2" x 5' wooden posts marked with metal tags.
4. All Claims are 1,500' long and 600' wide unless otherwise noted on map.
5. The northwest corner of claim RW 1 is approximately 404 feet north and 312 feet west of the surveyed northwest corner section marker of Sec. 32, T 5S, R 13E, Gila and Salt River Base and Meridian.

Coordinate System: WGS 1984 UTM Zone 12N

KEY:



When recorded, return to:

Bronco Creek Exploration, Inc
1815 E. Winsett St.
Tucson, AZ 85719




OFFICIAL RECORDS OF
PINAL COUNTY RECORDER
VIRGINIA ROSS

DATE/TIME: 04/12/2017 1120
FEE: \$10.00
PAGES: 2
FEE NUMBER: 2017-025270



LOCATION NOTICE FOR LODE MINING CLAIM

NOTICE IS HEREBY GIVEN that the RW 41 lode
mining claim has been located by **Bronco Creek Exploration Inc.**,
whose current mailing address is:
1815 E. Winsett St., Tucson, Arizona 85719.



The general course of this claim is north-south and it is situated in Pinal County, Arizona.
This claim is 1,500 feet in length and 600 feet in width. This claim runs from the location
monument on which this location notice is posted approximately 1,480 feet in a south direction
to the south end line and 20 feet in a north direction to the north end line. This claim is
marked by six monuments, one at each corner and one at the center of each end line of the claim.

The location monument on which this notice is posted is situated within Section 21, Township
5S, Range 13E, Gila and Salt River Base and Meridian, Arizona, and this claim encompasses
portions of the following quarter section(s), section(s), Township(s) and Range(s):

SW ¼, Sec. 21, NW ¼, Sec. 28, T 5S R 13E,
Gila and Salt River Base and Meridian, Arizona.

The locality of this claim with reference to some natural object or permanent monument and
additional information (if any) concerning its locality are as follows: The northwest corner of the
claim with reference to a permanent monument is:
**6,104 feet north and 5,388 feet east from the northwest corner of Section 32, Township 5
South, Range 13 East**

DATED AND POSTED on the ground this 29th day of March, 2017.

LOCATOR (s) Robert Rowe
.....Agent for: Bronco Creek Exploration Inc.

AMC444028

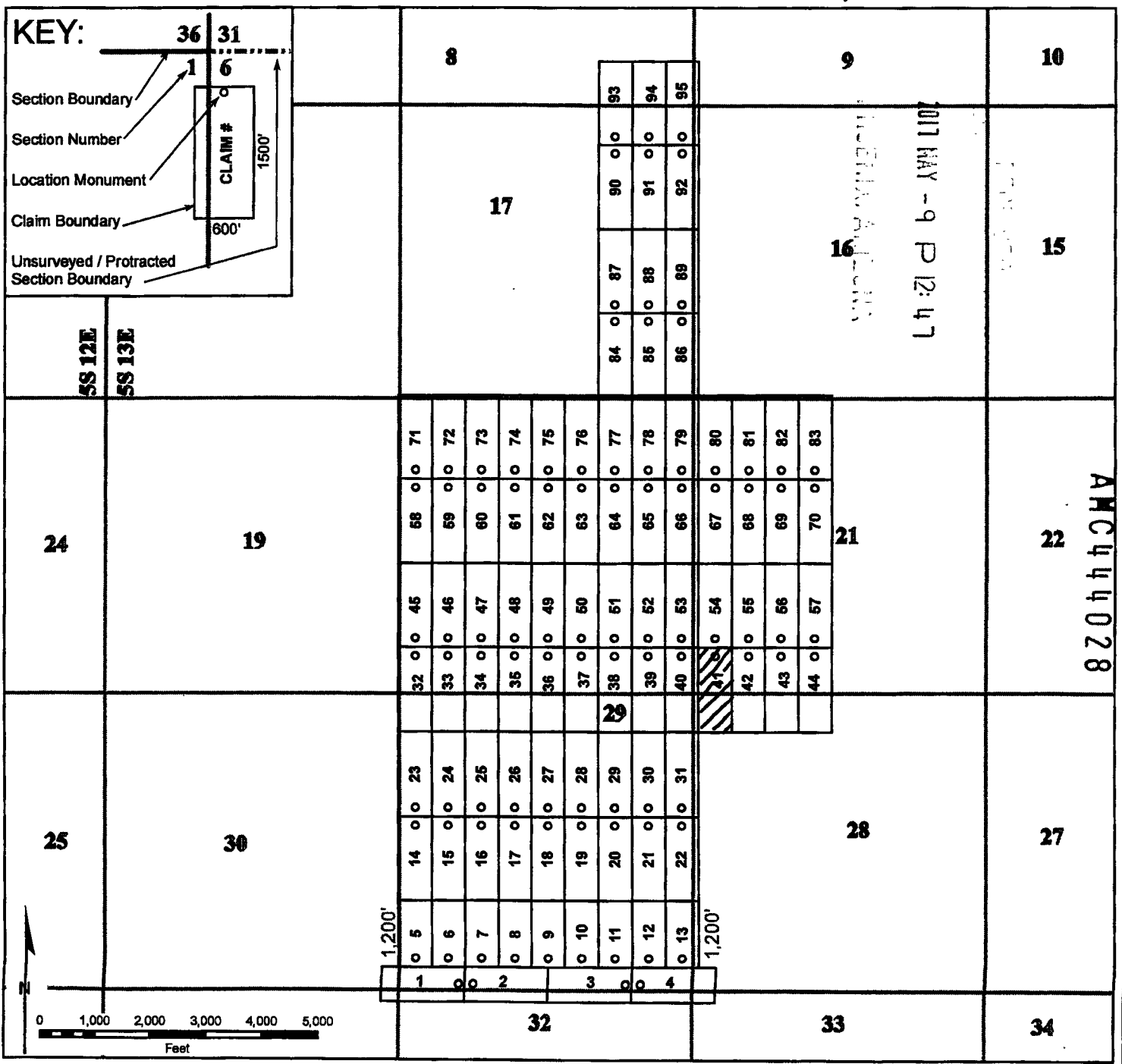
Lode Mining Claim Map

Map of the RW 41 Lode Claim

Map prepared from an actual field survey of said Lode Claim and attached to and hereby made a part of the Location Notice

1. Name and address of Locator of Claim: Bronco Creek Exploration Inc., 1815 E Winsett St., Tucson, AZ 85719
2. The Lode Mining Claim is located in section(s) 21, 28, T 5S, R 13E, Gila and Salt River Base and Meridian, Pinal County, Arizona.
3. The corner, center-line, and location monuments are made up of 2" x 2" x 5' wooden posts marked with metal tags.
4. All Claims are 1,500' long and 600' wide unless otherwise noted on map.
5. The northwest corner of claim RW 1 is approximately 404 feet north and 312 feet west of the surveyed northwest corner section marker of Sec. 32, T 5S, R 13E, Gila and Salt River Base and Meridian.

Coordinate System: WGS 1984 UTM Zone 12N



When recorded, return to:

Bronco Creek Exploration, Inc
1815 E. Winsett St.
Tucson, AZ 85719




**OFFICIAL RECORDS OF
PINAL COUNTY RECORDER
VIRGINIA ROSS**

DATE/TIME: 04/12/2017 1120
FEE: \$10.00
PAGES: 2
FEE NUMBER: 2017-025271



LOCATION NOTICE FOR LODE MINING CLAIM

NOTICE IS HEREBY GIVEN that the RW 42 lode mining claim has been located by **Bronco Creek Exploration Inc.**, whose current mailing address is:
1815 E. Winsett St., Tucson, Arizona 85719.



The general course of this claim is north-south and it is situated in Pinal County, Arizona. This claim is 1,500 feet in length and 600 feet in width. This claim runs from the location monument on which this location notice is posted approximately 1,480 feet in a south direction to the south end line and 20 feet in a north direction to the north end line. This claim is marked by six monuments, one at each corner and one at the center of each end line of the claim.


The location monument on which this notice is posted is situated within Section 21, Township 5S, Range 13E, Gila and Salt River Base and Meridian, Arizona, and this claim encompasses portions of the following quarter section(s), section(s), Township(s) and Range(s):

SW ¼, Sec. 21, NW ¼, Sec. 28, T 5S R 13E,
Gila and Salt River Base and Meridian, Arizona.

The locality of this claim with reference to some natural object or permanent monument and additional information (if any) concerning its locality are as follows: The northwest corner of the claim with reference to a permanent monument is:

6,104 feet north and 5,988 feet east from the northwest corner of Section 32, Township 5 South, Range 13 East

DATED AND POSTED on the ground this 29th day of March, 2017.

LOCATOR (s) Robert Rowe 
.....Agent for: Bronco Creek Exploration Inc.

AMC44029

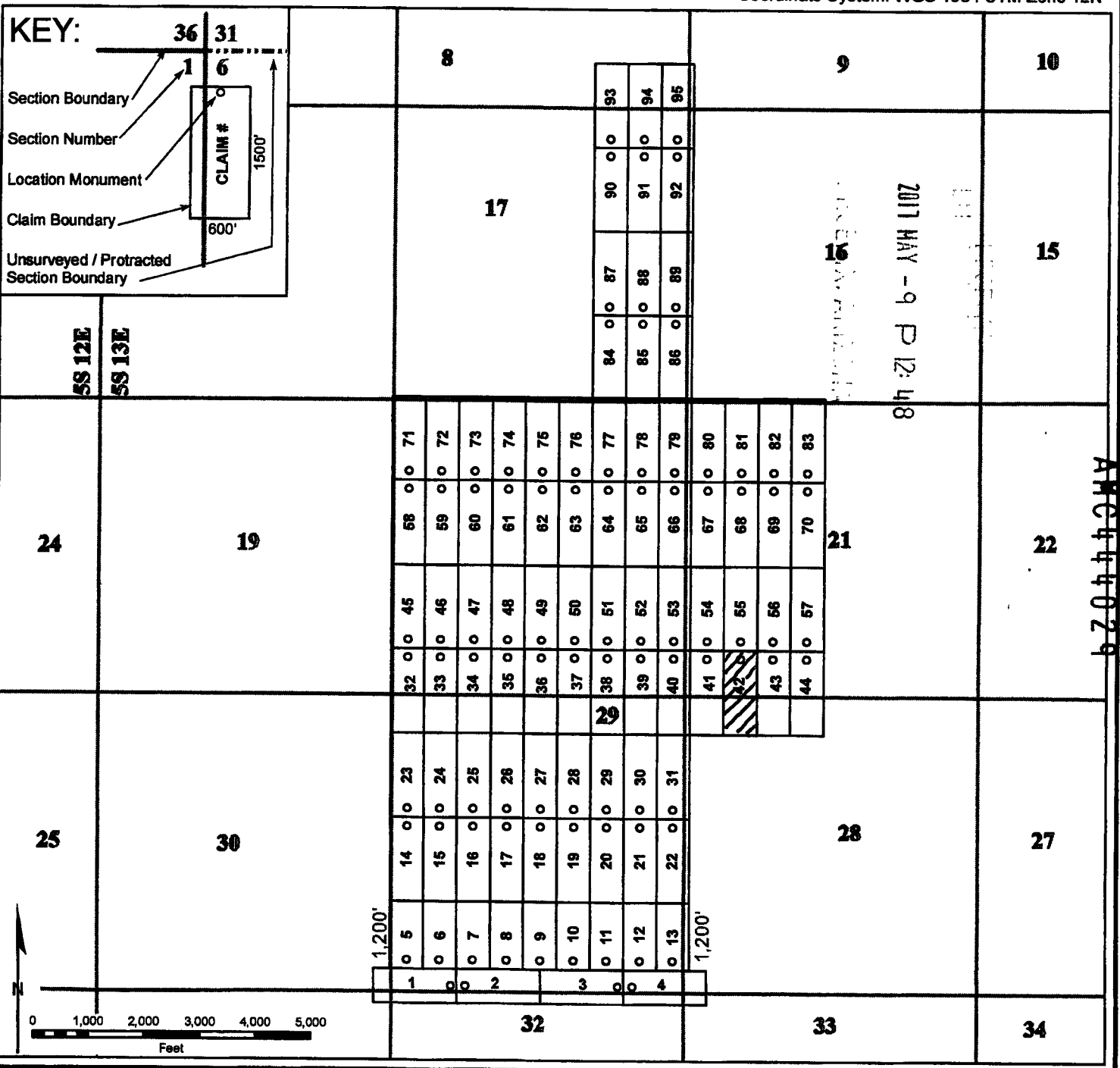
Lode Mining Claim Map

Map of the RW 42 Lode Claim

Map prepared from an actual field survey of said Lode Claim and attached to and hereby made a part of the Location Notice

1. Name and address of Locator of Claim: Bronco Creek Exploration Inc., 1815 E Winsett St., Tucson, AZ 85719
2. The Lode Mining Claim is located in section(s) 21, 28, T 5S, R 13E, Gila and Salt River Base and Meridian, Pinal County, Arizona.
3. The corner, center-line, and location monuments are made up of 2" x 2" x 5' wooden posts marked with metal tags.
4. All Claims are 1,500' long and 600' wide unless otherwise noted on map.
5. The northwest corner of claim RW 1 is approximately 404 feet north and 312 feet west of the surveyed northwest corner section marker of Sec. 32, T 5S, R 13E, Gila and Salt River Base and Meridian.

Coordinate System: WGS 1984 UTM Zone 12N



2
When recorded, return to:

Bronco Creek Exploration, Inc
1815 E. Winsett St.
Tucson, AZ 85719




**OFFICIAL RECORDS OF
PINAL COUNTY RECORDER
VIRGINIA ROSS**

DATE/TIME: 04/12/2017 1120
FEE: \$10.00
PAGES: 2
FEE NUMBER: 2017-025272



LOCATION NOTICE FOR LODE MINING CLAIM

NOTICE IS HEREBY GIVEN that the RW 43 lode mining claim has been located by **Bronco Creek Exploration Inc.**, whose current mailing address is:
1815 E. Winsett St., Tucson, Arizona 85719.



The general course of this claim is north-south and it is situated in Pinal County, Arizona. This claim is 1,500 feet in length and 600 feet in width. This claim runs from the location monument on which this location notice is posted approximately 1,480 feet in a south direction to the south end line and 20 feet in a north direction to the north end line. This claim is marked by six monuments, one at each corner and one at the center of each end line of the claim.

The location monument on which this notice is posted is situated within Section 21, Township 5S, Range 13E, Gila and Salt River Base and Meridian, Arizona, and this claim encompasses portions of the following quarter section(s), section(s), Township(s) and Range(s):

SW ¼, Sec. 21, NW ¼, Sec. 28, T 5S R 13E,
Gila and Salt River Base and Meridian, Arizona.

The locality of this claim with reference to some natural object or permanent monument and additional information (if any) concerning its locality are as follows: The northwest corner of the claim with reference to a permanent monument is:

6,104 feet north and 6,588 feet east from the northwest corner of Section 32, Township 5 South, Range 13 East

DATED AND POSTED on the ground this 29th day of March, 2017.

LOCATOR (s) Robert Rowe 
.....Agent for: Bronco Creek Exploration Inc.

AMC444030

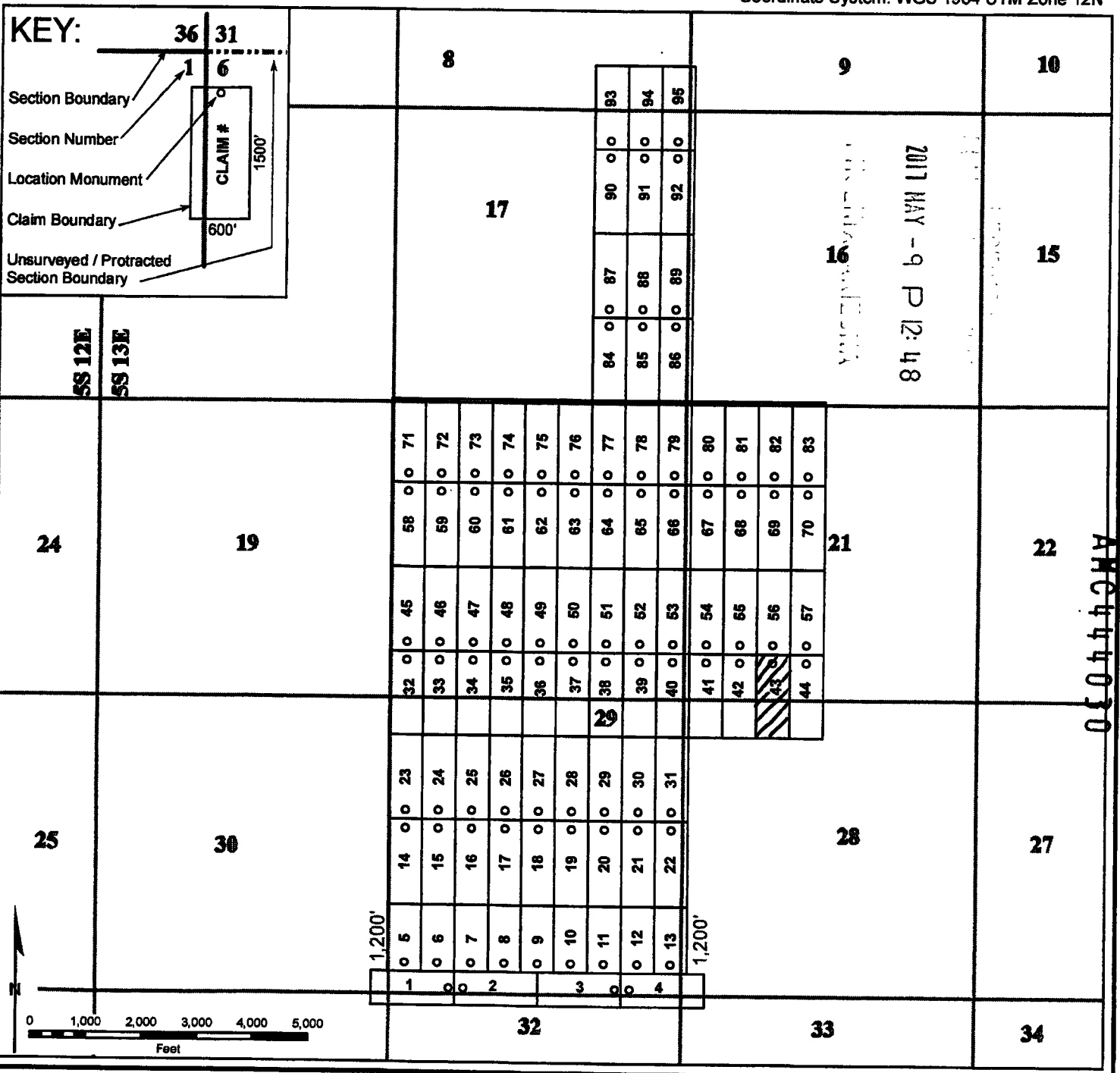
Lode Mining Claim Map

Map of the RW 43 Lode Claim

Map prepared from an actual field survey of said Lode Claim and attached to and hereby made a part of the Location Notice

1. Name and address of Locator of Claim: Bronco Creek Exploration Inc., 1815 E Winsett St., Tucson, AZ 85719
2. The Lode Mining Claim is located in section(s) 21, 28, T 5S, R 13E, Gila and Salt River Base and Meridian, Pinal County, Arizona.
3. The corner, center-line, and location monuments are made up of 2" x 2" x 5' wooden posts marked with metal tags.
4. All Claims are 1,500' long and 600' wide unless otherwise noted on map.
5. The northwest corner of claim RW 1 is approximately 404 feet north and 312 feet west of the surveyed northwest corner section marker of Sec. 32, T 5S, R 13E, Gila and Salt River Base and Meridian.

Coordinate System: WGS 1984 UTM Zone 12N



2
When recorded, return to:

Bronco Creek Exploration, Inc
1815 E. Winsett St.
Tucson, AZ 85719



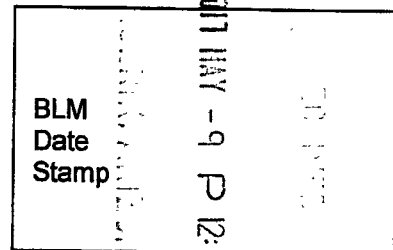
**OFFICIAL RECORDS OF
PINAL COUNTY RECORDER
VIRGINIA ROSS**

DATE/TIME: 04/12/2017 1120
FEE: \$10.00
PAGES: 2
FEE NUMBER: 2017-025273



LOCATION NOTICE FOR LODE MINING CLAIM

NOTICE IS HEREBY GIVEN that the RW 44 lode mining claim has been located by **Bronco Creek Exploration Inc.**, whose current mailing address is:
1815 E. Winsett St., Tucson, Arizona 85719.



The general course of this claim is north-south and it is situated in Pinal County, Arizona. This claim is 1,500 feet in length and 600 feet in width. This claim runs from the location monument on which this location notice is posted approximately 1,480 feet in a south direction to the south end line and 20 feet in a north direction to the north end line. This claim is marked by six monuments, one at each corner and one at the center of each end line of the claim.

The location monument on which this notice is posted is situated within Section 21, Township 5S, Range 13E, Gila and Salt River Base and Meridian, Arizona, and this claim encompasses portions of the following quarter section(s), section(s), Township(s) and Range(s):

SW ¼, Sec. 21, NW ¼, Sec. 28, T 5S R 13E,
Gila and Salt River Base and Meridian, Arizona.

The locality of this claim with reference to some natural object or permanent monument and additional information (if any) concerning its locality are as follows: The northwest corner of the claim with reference to a permanent monument is:
6,104 feet north and 7,188 feet east from the northwest corner of Section 32, Township 5 South, Range 13 East

DATED AND POSTED on the ground this 29th day of March, 2017.

LOCATOR (s) Robert Rowe 
.....Agent for: Bronco Creek Exploration Inc.

AMC444031

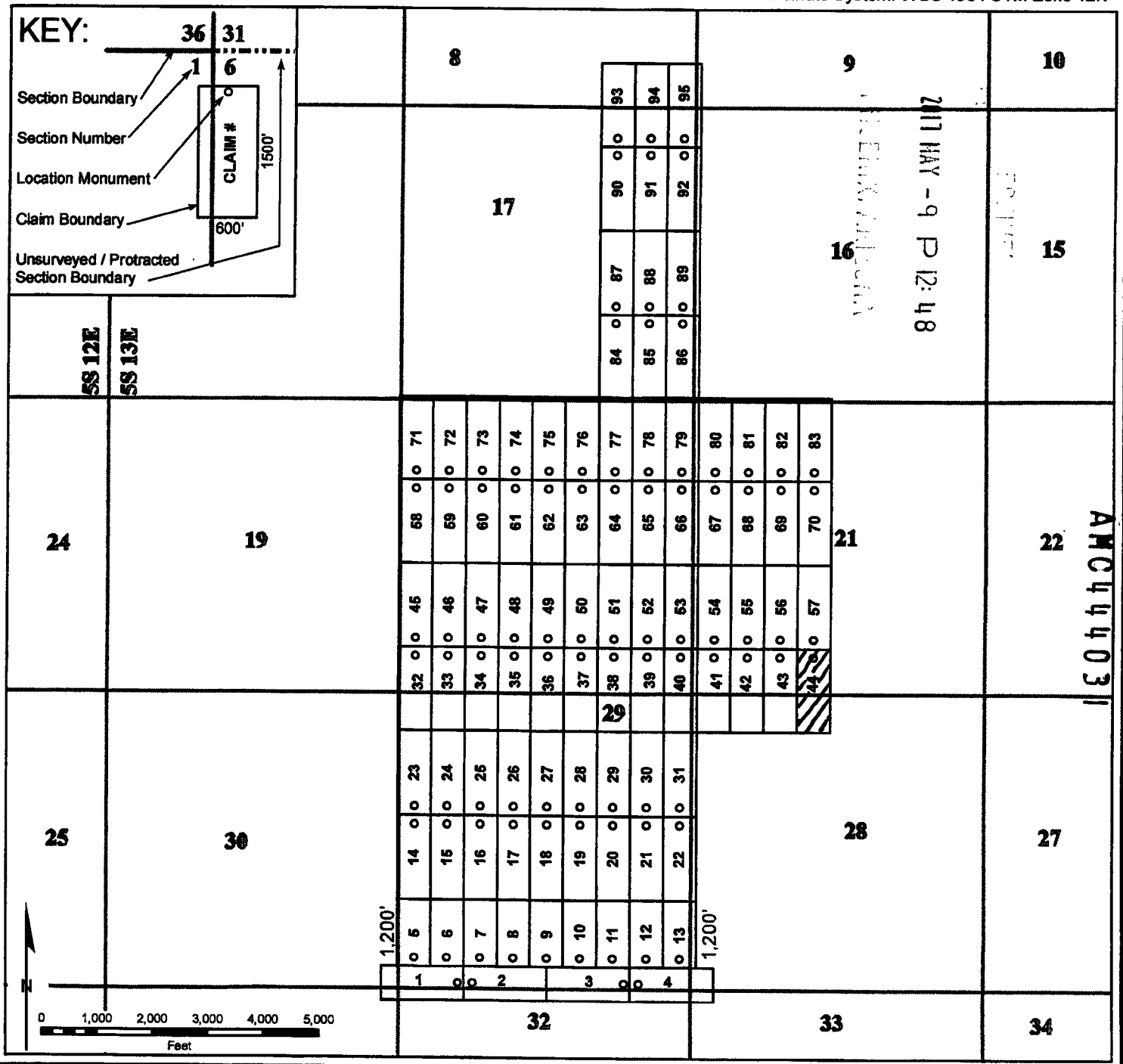
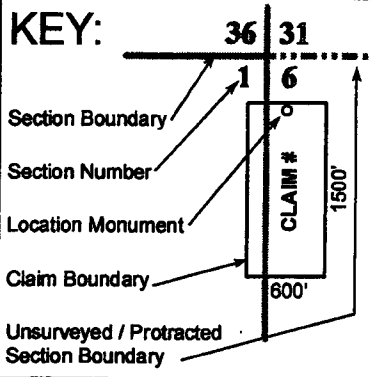
Lode Mining Claim Map

Map of the RW 44 Lode Claim

Map prepared from an actual field survey of said Lode Claim and attached to and hereby made a part of the Location Notice

1. Name and address of Locator of Claim: Bronco Creek Exploration Inc., 1815 E Winsett St., Tucson, AZ 85719
2. The Lode Mining Claim is located in section(s) 21, 28, T 5S, R 13E, Gila and Salt River Base and Meridian, Pinal County, Arizona.
3. The corner, center-line, and location monuments are made up of 2" x 2" x 5' wooden posts marked with metal tags.
4. All Claims are 1,500' long and 600' wide unless otherwise noted on map.
5. The northwest corner of claim RW 1 is approximately 404 feet north and 312 feet west of the surveyed northwest corner section marker of Sec. 32, T 5S, R 13E, Gila and Salt River Base and Meridian.

Coordinate System: WGS 1984 UTM Zone 12N



2
When recorded, return to:

Bronco Creek Exploration, Inc
1815 E. Winsett St.
Tucson, AZ 85719




**OFFICIAL RECORDS OF
PINAL COUNTY RECORDER
VIRGINIA ROSS**

DATE/TIME: 04/12/2017 1120
FEE: \$10.00
PAGES: 2
FEE NUMBER: 2017-025274



LOCATION NOTICE FOR LODE MINING CLAIM

NOTICE IS HEREBY GIVEN that the RW 45 lode mining claim has been located by **Bronco Creek Exploration Inc.**, whose current mailing address is:
1815 E. Winsett St., Tucson, Arizona 85719.



The general course of this claim is north-south and it is situated in Pinal County, Arizona. This claim is 1,500 feet in length and 600 feet in width. This claim runs from the location monument on which this location notice is posted approximately 20 feet in a south direction to the south end line and 1,480 feet in a north direction to the north end line. This claim is marked by six monuments, one at each corner and one at the center of each end line of the claim. The western boundary of this claim is defined to include all land open to mineral entry up to the boundary of Pinal County parcels 301-48-0220 and 301-48-0190. All attempts were made to place monuments on parcel boundary lines without entry or location on fee land.

The location monument on which this notice is posted is situated within Section 20, Township 5S, Range 13E, Gila and Salt River Base and Meridian, Arizona, and this claim encompasses portions of the following quarter section(s), section(s), Township(s) and Range(s):

SW ¼, Sec. 20, SE ¼, Sec. 19, T 5S R 13E,
Gila and Salt River Base and Meridian, Arizona.

The locality of this claim with reference to some natural object or permanent monument and additional information (if any) concerning its locality are as follows: The northwest corner of the claim with reference to a permanent monument is:

7,604 feet north and 12 feet west from the northwest corner of Section 32, Township 5 South, Range 13 East

DATED AND POSTED on the ground this 29th day of March, 2017.

LOCATOR (s) Robert Rowe
.....Agent for: Bronco Creek Exploration Inc.

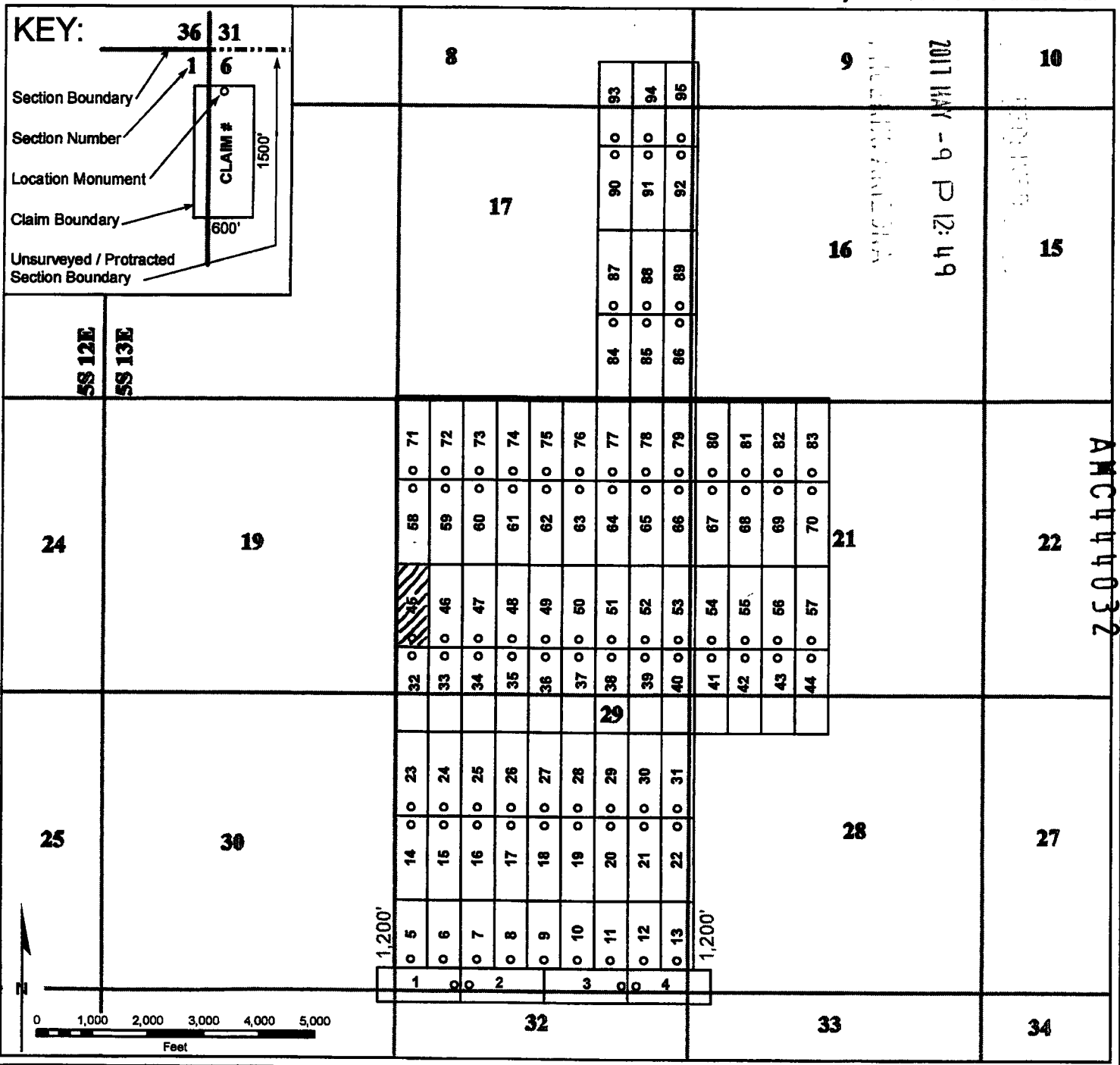
AMC44032

Map of the RW 45 Lode Claim

Map prepared from an actual field survey of said Lode Claim and attached to and hereby made a part of the Location Notice

1. Name and address of Locator of Claim: Bronco Creek Exploration Inc., 1815 E Winsett St., Tucson, AZ 85719
2. The Lode Mining Claim is located in section(s) 19, 20, T 5S, R 13E, Gila and Salt River Base and Meridian, Pinal County, Arizona.
3. The corner, center-line, and location monuments are made up of 2" x 2" x 5' wooden posts marked with metal tags.
4. All Claims are 1,500' long and 600' wide unless otherwise noted on map.
5. The northwest corner of claim RW 1 is approximately 404 feet north and 312 feet west of the surveyed northwest corner section marker of Sec. 32, T 5S, R 13E, Gila and Salt River Base and Meridian.

Coordinate System: WGS 1984 UTM Zone 12N



2
When recorded, return to:

Bronco Creek Exploration, Inc
1815 E. Winsett St.
Tucson, AZ 85719




**OFFICIAL RECORDS OF
PINAL COUNTY RECORDER
VIRGINIA ROSS**

DATE/TIME: 04/12/2017 1120
FEE: \$10.00
PAGES: 2
FEE NUMBER: 2017-025275



LOCATION NOTICE FOR LODE MINING CLAIM

NOTICE IS HEREBY GIVEN that the __RW 46__ lode mining claim has been located by **Bronco Creek Exploration Inc.**, whose current mailing address is:
1815 E. Winsett St., Tucson, Arizona 85719.



The general course of this claim is __north-south__ and it is situated in __Pinal__ County, Arizona. This claim is __1,500__ feet in length and __600__ feet in width. This claim runs from the location monument on which this location notice is posted approximately __20__ feet in a __south__ direction to the __south__ end line and __1,480__ feet in a __north__ direction to the __north__ end line. This claim is marked by six monuments, one at each corner and one at the center of each end line of the claim.

The location monument on which this notice is posted is situated within Section __20__, Township __5S__, Range __13E__, Gila and Salt River Base and Meridian, Arizona, and this claim encompasses portions of the following quarter section(s), section(s), Township(s) and Range(s):

__SW ¼, Sec. 20, T 5S R 13E__,
Gila and Salt River Base and Meridian, Arizona.

The locality of this claim with reference to some natural object or permanent monument and additional information (if any) concerning its locality are as follows: The northwest corner of the claim with reference to a permanent monument is:

7,604 feet north and 588 feet east from the northwest corner of Section 32, Township 5 South, Range 13 East

DATED AND POSTED on the ground this 29th day of March, 2017.

LOCATOR (s) Robert Rowe
.....Agent for: Bronco Creek Exploration Inc.

AMC444033

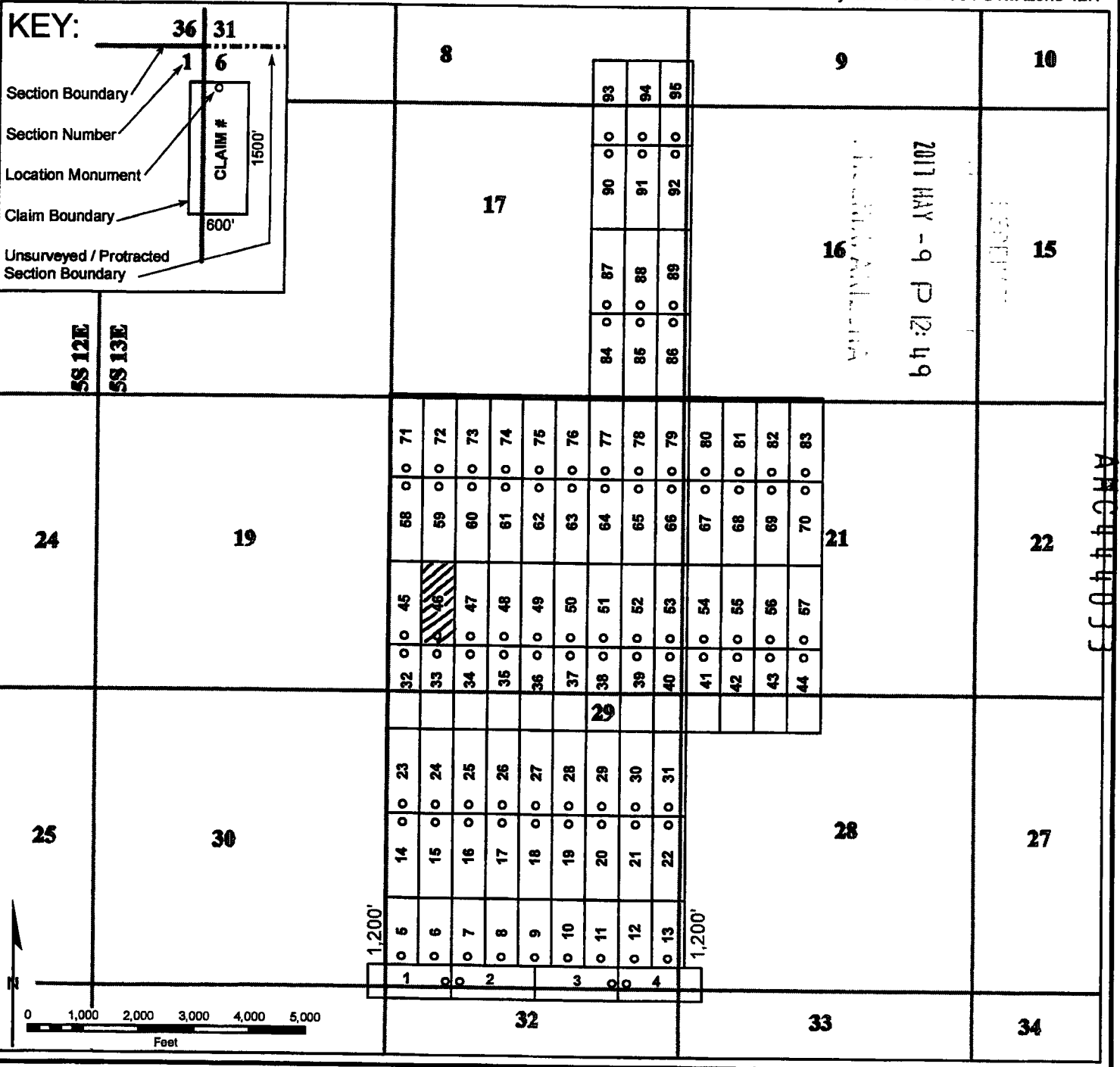
Lode Mining Claim Map

Map of the RW 46 Lode Claim

Map prepared from an actual field survey of said Lode Claim and attached to and hereby made a part of the Location Notice

1. Name and address of Locator of Claim: Bronco Creek Exploration Inc., 1815 E Winsett St., Tucson, AZ 85719
2. The Lode Mining Claim is located in section(s) 20, T 5S, R 13E, Gila and Salt River Base and Meridian, Pinal County, Arizona.
3. The corner, center-line, and location monuments are made up of 2" x 2" x 5' wooden posts marked with metal tags.
4. All Claims are 1,500' long and 600' wide unless otherwise noted on map.
5. The northwest corner of claim RW 1 is approximately 404 feet north and 312 feet west of the surveyed northwest corner section marker of Sec. 32, T 5S, R 13E, Gila and Salt River Base and Meridian.

Coordinate System: WGS 1984 UTM Zone 12N



When recorded, return to:

Bronco Creek Exploration, Inc
1815 E. Winsett St.
Tucson, AZ 85719




**OFFICIAL RECORDS OF
PINAL COUNTY RECORDER
VIRGINIA ROSS**

DATE/TIME: 04/12/2017 1120
FEE: \$10.00
PAGES: 2
FEE NUMBER: 2017-025276



LOCATION NOTICE FOR LOPE MINING CLAIM

NOTICE IS HEREBY GIVEN that the __RW 47__ lode mining claim has been located by **Bronco Creek Exploration Inc.**, whose current mailing address is:
1815 E. Winsett St., Tucson, Arizona 85719.



The general course of this claim is __north-south__ and it is situated in __Pinal__ County, Arizona. This claim is __1,500__ feet in length and __600__ feet in width. This claim runs from the location monument on which this location notice is posted approximately __20__ feet in a __south__ direction to the __south__ end line and __1,480__ feet in a __north__ direction to the __north__ end line. This claim is marked by six monuments, one at each corner and one at the center of each end line of the claim.


The location monument on which this notice is posted is situated within Section __20__, Township __5S__, Range __13E__, Gila and Salt River Base and Meridian, Arizona, and this claim encompasses portions of the following quarter section(s), section(s), Township(s) and Range(s):

__SW ¼, Sec. 20, T 5S R 13E__,
Gila and Salt River Base and Meridian, Arizona.

The locality of this claim with reference to some natural object or permanent monument and additional information (if any) concerning its locality are as follows: The northwest corner of the claim with reference to a permanent monument is:

7,604 feet north and 1,188 feet east from the northwest corner of Section 32, Township 5 South, Range 13 East

DATED AND POSTED on the ground this 29th day of March, 2017.

LOCATOR (s) Robert Rowe 
.....Agent for: Bronco Creek Exploration Inc.

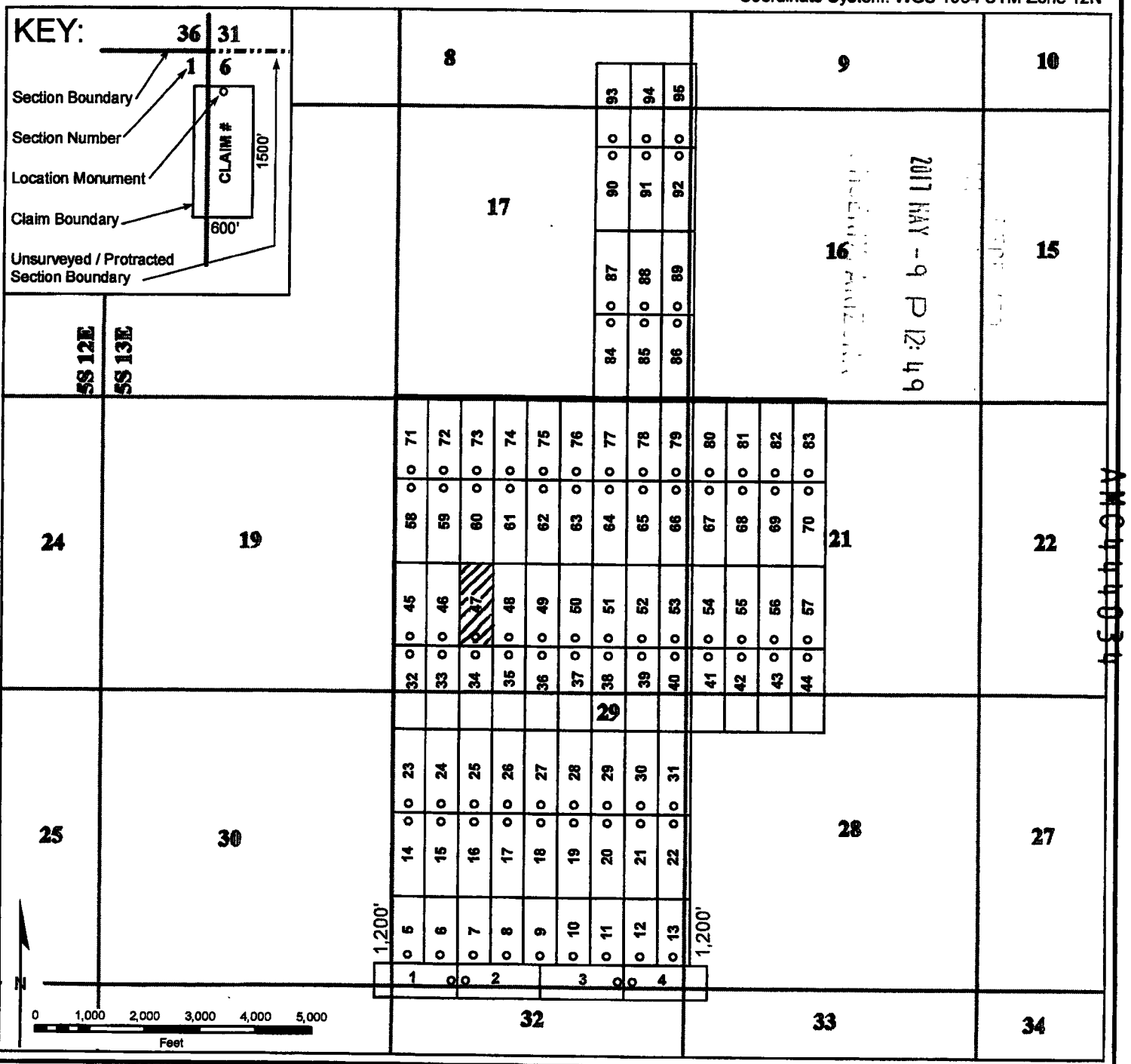
AMC444034

Map of the RW 47 Lode Claim

Map prepared from an actual field survey of said Lode Claim and attached to and hereby made a part of the Location Notice

1. Name and address of Locator of Claim: Bronco Creek Exploration Inc., 1815 E Winsett St., Tucson, AZ 85719
2. The Lode Mining Claim is located in section(s) 20, T 5S, R 13E, Gila and Salt River Base and Meridian, Pinal County, Arizona.
3. The corner, center-line, and location monuments are made up of 2" x 2" x 5' wooden posts marked with metal tags.
4. All Claims are 1,500' long and 600' wide unless otherwise noted on map.
5. The northwest corner of claim RW 1 is approximately 404 feet north and 312 feet west of the surveyed northwest corner section marker of Sec. 32, T 5S, R 13E, Gila and Salt River Base and Meridian.

Coordinate System: WGS 1984 UTM Zone 12N



When recorded, return to:

Bronco Creek Exploration, Inc
1815 E. Winsett St.
Tucson, AZ 85719




**OFFICIAL RECORDS OF
PINAL COUNTY RECORDER
VIRGINIA ROSS**

DATE/TIME: 04/12/2017 1120
FEE: \$10.00
PAGES: 2
FEE NUMBER: 2017-025277



LOCATION NOTICE FOR LODE MINING CLAIM

NOTICE IS HEREBY GIVEN that the __RW 48__ lode mining claim has been located by **Bronco Creek Exploration Inc.**, whose current mailing address is:
1815 E. Winsett St., Tucson, Arizona 85719.



The general course of this claim is __north-south__ and it is situated in __Pinal__ County, Arizona. This claim is __1,500__ feet in length and __600__ feet in width. This claim runs from the location monument on which this location notice is posted approximately __20__ feet in a __south__ direction to the __south__ end line and __1,480__ feet in a __north__ direction to the __north__ end line. This claim is marked by six monuments, one at each corner and one at the center of each end line of the claim.

The location monument on which this notice is posted is situated within Section __20__, Township __5S__, Range __13E__, Gila and Salt River Base and Meridian, Arizona, and this claim encompasses portions of the following quarter section(s), section(s), Township(s) and Range(s):

__SW ¼, Sec. 20, T 5S R 13E__,

Gila and Salt River Base and Meridian, Arizona.

The locality of this claim with reference to some natural object or permanent monument and additional information (if any) concerning its locality are as follows: The northwest corner of the claim with reference to a permanent monument is:

7,604 feet north and 1,788 feet east from the northwest corner of Section 32, Township 5 South, Range 13 East

DATED AND POSTED on the ground this 29th day of March, 2017.

LOCATOR (s) Robert Rowe
.....Agent for: Bronco Creek Exploration Inc.

AMC44035

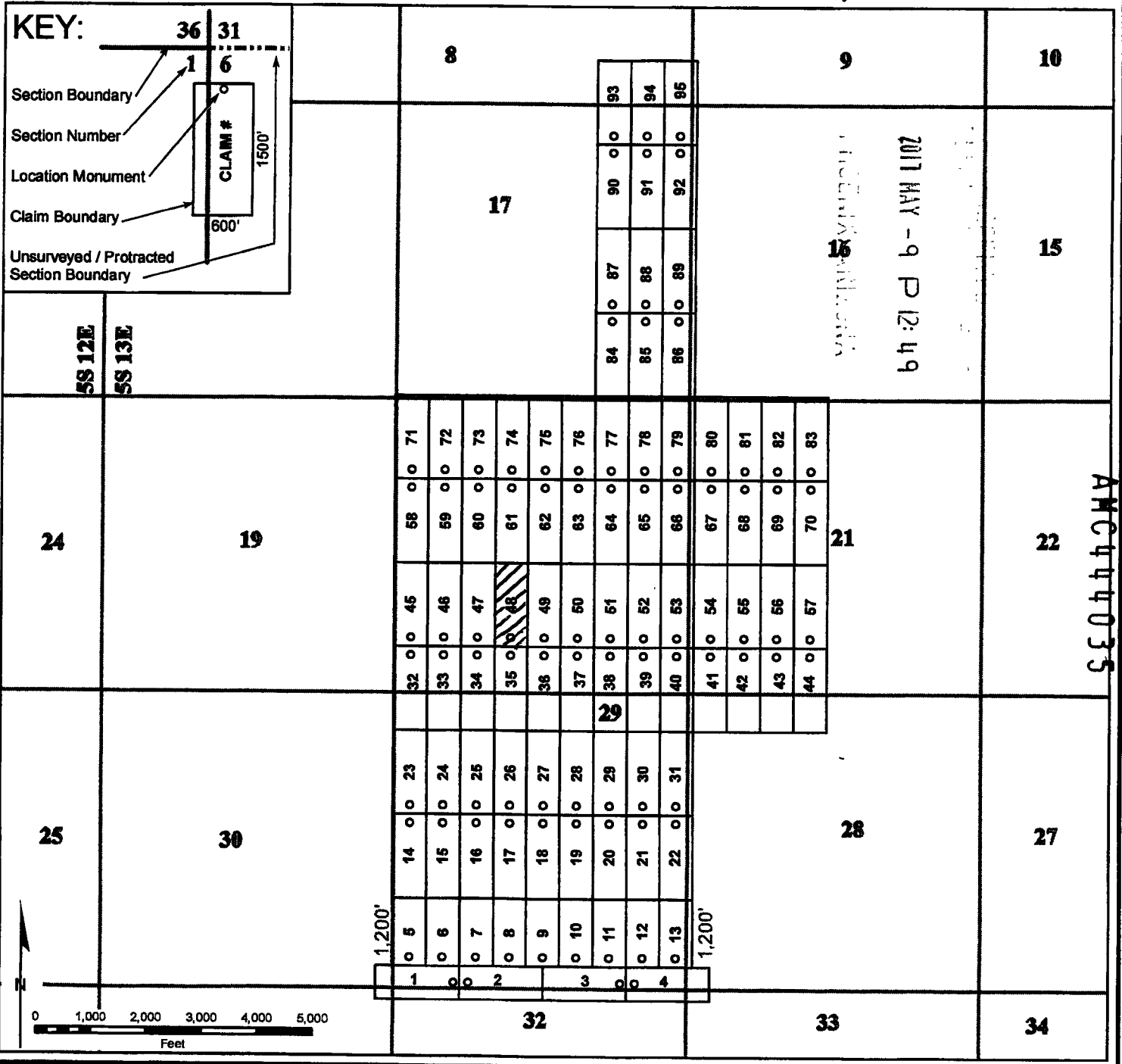
Lode Mining Claim Map

Map of the RW 48 Lode Claim

Map prepared from an actual field survey of said Lode Claim and attached to and hereby made a part of the Location Notice

1. Name and address of Locator of Claim: Bronco Creek Exploration Inc., 1815 E Winsett St., Tucson, AZ 85719
2. The Lode Mining Claim is located in section(s) 20, T 5S, R 13E, Gila and Salt River Base and Meridian, Pinal County, Arizona.
3. The corner, center-line, and location monuments are made up of 2" x 2" x 5' wooden posts marked with metal tags.
4. All Claims are 1,500' long and 600' wide unless otherwise noted on map.
5. The northwest corner of claim RW 1 is approximately 404 feet north and 312 feet west of the surveyed northwest corner section marker of Sec. 32, T 5S, R 13E, Gila and Salt River Base and Meridian.

Coordinate System: WGS 1984 UTM Zone 12N



2
When recorded, return to:

Bronco Creek Exploration, Inc
1815 E. Winsett St.
Tucson, AZ 85719




**OFFICIAL RECORDS OF
PINAL COUNTY RECORDER
VIRGINIA ROSS**

DATE/TIME: 04/12/2017 1120
FEE: \$10.00
PAGES: 2
FEE NUMBER: 2017-025278



LOCATION NOTICE FOR LODE MINING CLAIM

NOTICE IS HEREBY GIVEN that the __RW 49__ lode mining claim has been located by **Bronco Creek Exploration Inc.**, whose current mailing address is:
1815 E. Winsett St., Tucson, Arizona 85719.



The general course of this claim is __north-south__ and it is situated in __Pinal__ County, Arizona. This claim is __1,500__ feet in length and __600__ feet in width. This claim runs from the location monument on which this location notice is posted approximately __20__ feet in a __south__ direction to the __south__ end line and __1,480__ feet in a __north__ direction to the __north__ end line. This claim is marked by six monuments, one at each corner and one at the center of each end line of the claim.

The location monument on which this notice is posted is situated within Section __20__, Township __5S__, Range __13E__, Gila and Salt River Base and Meridian, Arizona, and this claim encompasses portions of the following quarter section(s), section(s), Township(s) and Range(s):

__SW ¼, SE ¼, Sec. 20, T 5S R 13E__,
Gila and Salt River Base and Meridian, Arizona.

The locality of this claim with reference to some natural object or permanent monument and additional information (if any) concerning its locality are as follows: The northwest corner of the claim with reference to a permanent monument is:

7,604 feet north and 2,388 feet east from the northwest corner of Section 32, Township 5 South, Range 13 East

DATED AND POSTED on the ground this 29th day of March, 2017.

LOCATOR (s) Robert Rowe 
.....Agent for: Bronco Creek Exploration Inc.

AMC444036

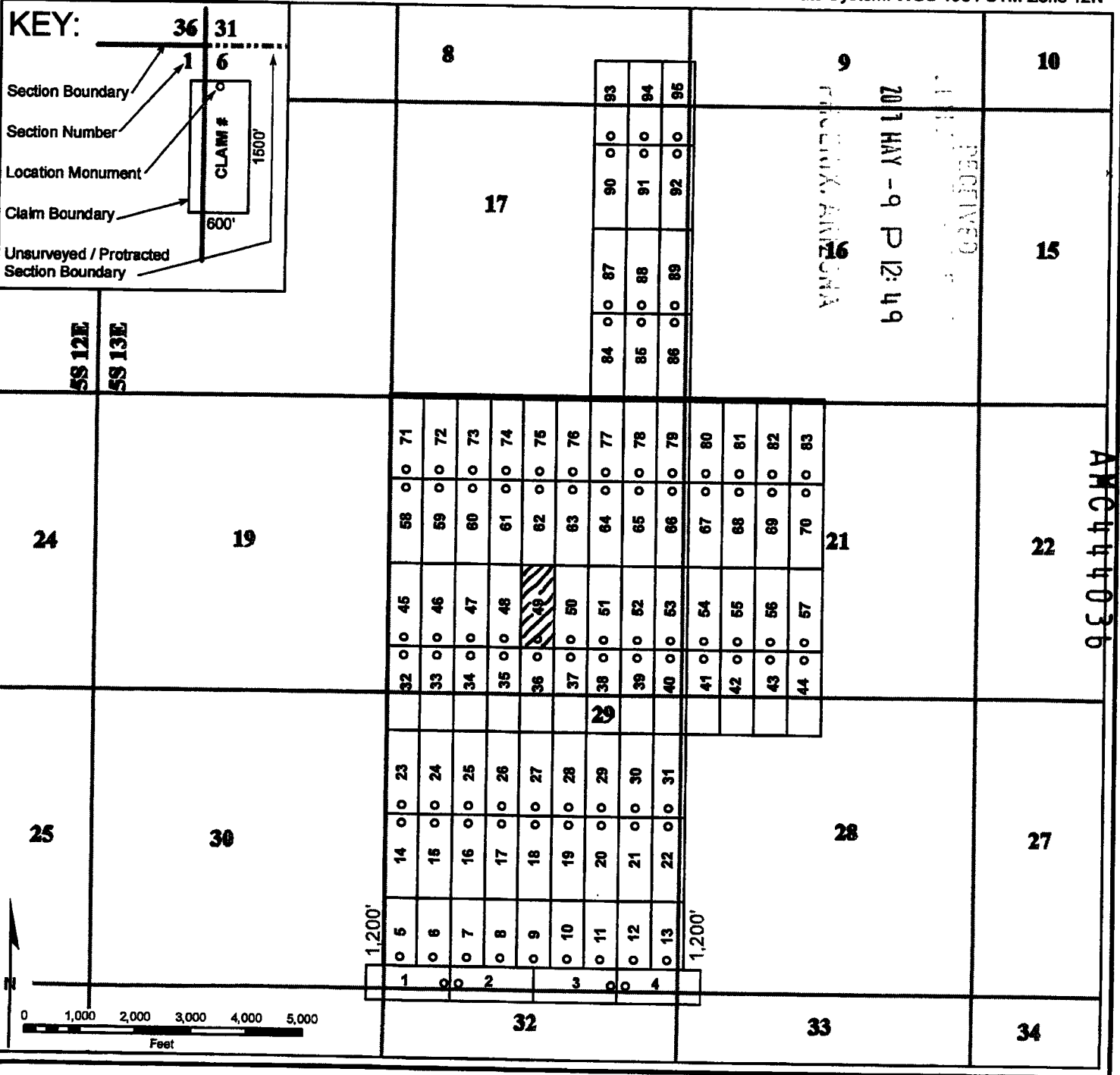
Lode Mining Claim Map

Map of the RW 49 Lode Claim

Map prepared from an actual field survey of said Lode Claim and attached to and hereby made a part of the Location Notice

1. Name and address of Locator of Claim: Bronco Creek Exploration Inc., 1815 E Winsett St., Tucson, AZ 85719
2. The Lode Mining Claim is located in section(s) 20, T 5S, R 13E, Gila and Salt River Base and Meridian, Pinal County, Arizona.
3. The corner, center-line, and location monuments are made up of 2" x 2" x 5' wooden posts marked with metal tags.
4. All Claims are 1,500' long and 600' wide unless otherwise noted on map.
5. The northwest corner of claim RW 1 is approximately 404 feet north and 312 feet west of the surveyed northwest corner section marker of Sec. 32, T 5S, R 13E, Gila and Salt River Base and Meridian.

Coordinate System: WGS 1984 UTM Zone 12N



When recorded, return to:

Bronco Creek Exploration, Inc
1815 E. Winsett St.
Tucson, AZ 85719




OFFICIAL RECORDS OF
PINAL COUNTY RECORDER
VIRGINIA ROSS

DATE/TIME: 04/12/2017 1120
FEE: \$10.00
PAGES: 2
FEE NUMBER: 2017-025279



LOCATION NOTICE FOR LODE MINING CLAIM

NOTICE IS HEREBY GIVEN that the __RW 50__ lode mining claim has been located by **Bronco Creek Exploration Inc.**, whose current mailing address is:
1815 E. Winsett St., Tucson, Arizona 85719.



The general course of this claim is __north-south__ and it is situated in __Pinal__ County, __Arizona__. This claim is __1,500__ feet in length and __600__ feet in width. This claim runs from the location monument on which this location notice is posted approximately __20__ feet in a __south__ direction to the __south__ end line and __1,480__ feet in a __north__ direction to the __north__ end line. This claim is marked by six monuments, one at each corner and one at the center of each end line of the claim.

The location monument on which this notice is posted is situated within Section __20__, Township __5S__, Range __13E__, Gila and Salt River Base and Meridian, Arizona, and this claim encompasses portions of the following quarter section(s), section(s), Township(s) and Range(s):

__SE ¼, Sec. 20, T 5S R 13E__,
Gila and Salt River Base and Meridian, Arizona.

The locality of this claim with reference to some natural object or permanent monument and additional information (if any) concerning its locality are as follows: The northwest corner of the claim with reference to a permanent monument is:

7,604 feet north and 2,988 feet east from the northwest corner of Section 32, Township 5 South, Range 13 East

DATED AND POSTED on the ground this 29th day of March, 2017.

LOCATOR (s) Robert Rowe
.....Agent for: Bronco Creek Exploration Inc.

AMC44037

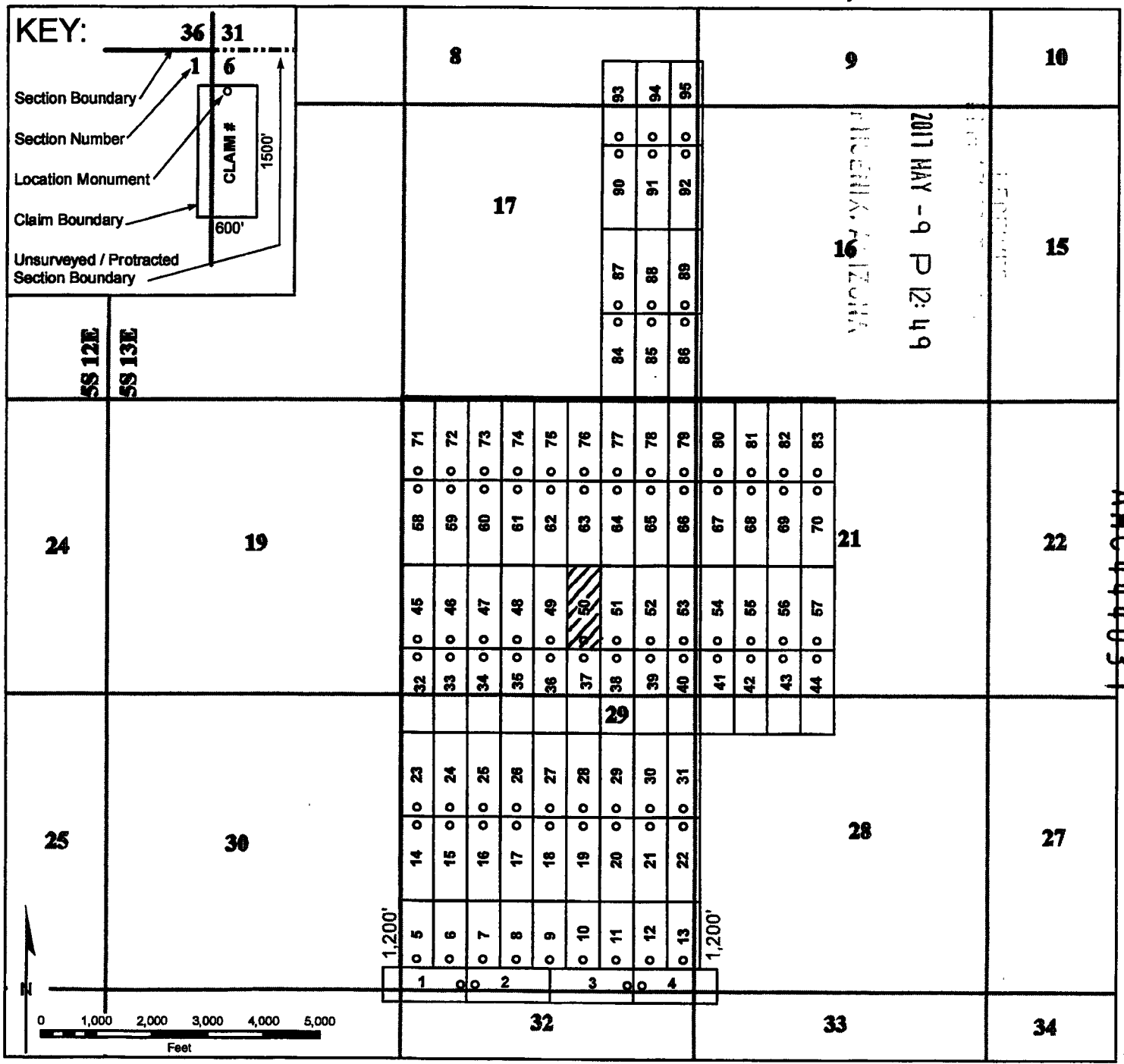
Lode Mining Claim Map

Map of the RW 50 Lode Claim

Map prepared from an actual field survey of said Lode Claim and attached to and hereby made a part of the Location Notice

1. Name and address of Locator of Claim: Bronco Creek Exploration Inc., 1815 E Winsett St., Tucson, AZ 85719
2. The Lode Mining Claim is located in section(s) 20, T 5S, R 13E, Gila and Salt River Base and Meridian, Pinal County, Arizona.
3. The corner, center-line, and location monuments are made up of 2" x 2" x 5' wooden posts marked with metal tags.
4. All Claims are 1,500' long and 600' wide unless otherwise noted on map.
5. The northwest corner of claim RW 1 is approximately 404 feet north and 312 feet west of the surveyed northwest corner section marker of Sec. 32, T 5S, R 13E, Gila and Salt River Base and Meridian.

Coordinate System: WGS 1984 UTM Zone 12N



✓
When recorded, return to:

Bronco Creek Exploration, Inc
1815 E. Winsett St.
Tucson, AZ 85719




**OFFICIAL RECORDS OF
PINAL COUNTY RECORDER
VIRGINIA ROSS**

DATE/TIME: 04/12/2017 1120
FEE: \$10.00
PAGES: 2
FEE NUMBER: 2017-025280



LOCATION NOTICE FOR LODE MINING CLAIM

NOTICE IS HEREBY GIVEN that the RW 51 lode mining claim has been located by **Bronco Creek Exploration Inc.**, whose current mailing address is:
1815 E. Winsett St., Tucson, Arizona 85719.



The general course of this claim is north-south and it is situated in Pinal County, Arizona. This claim is 1,500 feet in length and 600 feet in width. This claim runs from the location monument on which this location notice is posted approximately 20 feet in a south direction to the south end line and 1,480 feet in a north direction to the north end line. This claim is marked by six monuments, one at each corner and one at the center of each end line of the claim.

The location monument on which this notice is posted is situated within Section 20, Township 5S, Range 13E, Gila and Salt River Base and Meridian, Arizona, and this claim encompasses portions of the following quarter section(s), section(s), Township(s) and Range(s):

SE ¼, Sec. 20, T 5S R 13E,
Gila and Salt River Base and Meridian, Arizona.

The locality of this claim with reference to some natural object or permanent monument and additional information (if any) concerning its locality are as follows: The northwest corner of the claim with reference to a permanent monument is:

7,604 feet north and 3,588 feet east from the northwest corner of Section 32, Township 5 South, Range 13 East

DATED AND POSTED on the ground this 29th day of March, 2017.

LOCATOR (s) Robert Rowe
.....Agent for: Bronco Creek Exploration Inc.

AMC444038

Lode Mining Claim Map

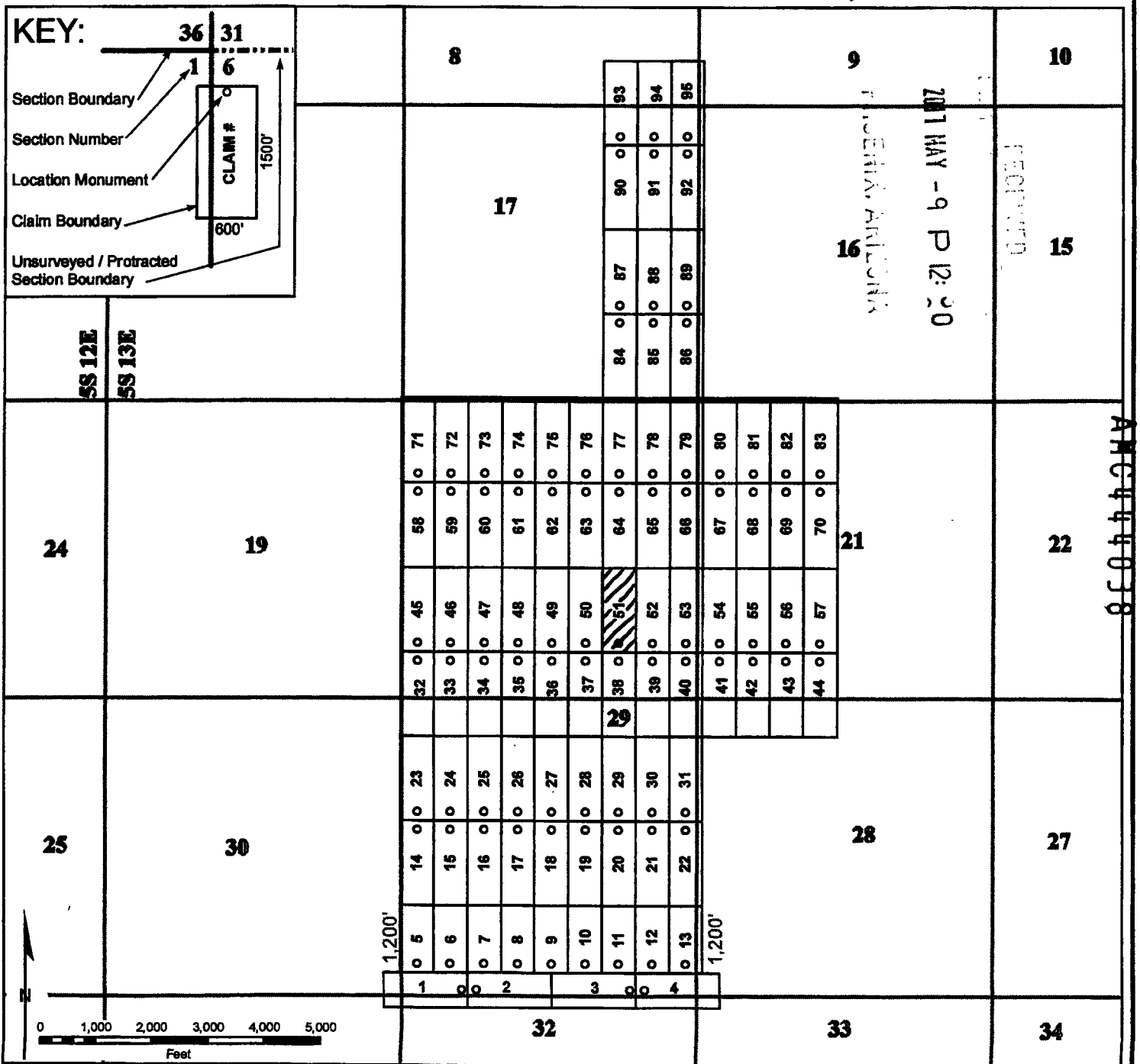
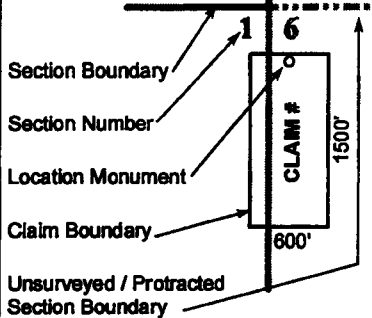
Map of the RW 51 Lode Claim

Map prepared from an actual field survey of said Lode Claim and attached to and hereby made a part of the Location Notice

1. Name and address of Locator of Claim: Bronco Creek Exploration Inc., 1815 E Winsett St., Tucson, AZ 85719
2. The Lode Mining Claim is located in section(s) 20, T 5S, R 13E, Gila and Salt River Base and Meridian, Pinal County, Arizona.
3. The corner, center-line, and location monuments are made up of 2" x 2" x 5' wooden posts marked with metal tags.
4. All Claims are 1,500' long and 600' wide unless otherwise noted on map.
5. The northwest corner of claim RW 1 is approximately 404 feet north and 312 feet west of the surveyed northwest corner section marker of Sec. 32, T 5S, R 13E, Gila and Salt River Base and Meridian.

Coordinate System: WGS 1984 UTM Zone 12N

KEY:



2

When recorded, return to:

Bronco Creek Exploration, Inc
1815 E. Winsett St.
Tucson, AZ 85719



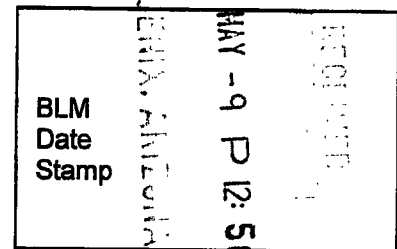
**OFFICIAL RECORDS OF
PINAL COUNTY RECORDER
VIRGINIA ROSS**

DATE/TIME: 04/12/2017 1120
FEE: \$10.00
PAGES: 2
FEE NUMBER: 2017-025281



LOCATION NOTICE FOR LODE MINING CLAIM

NOTICE IS HEREBY GIVEN that the RW 52 lode mining claim has been located by **Bronco Creek Exploration Inc.**, whose current mailing address is:
1815 E. Winsett St., Tucson, Arizona 85719.



The general course of this claim is north-south and it is situated in Pinal County, Arizona. This claim is 1,500 feet in length and 600 feet in width. This claim runs from the location monument on which this location notice is posted approximately 20 feet in a south direction to the south end line and 1,480 feet in a north direction to the north end line. This claim is marked by six monuments, one at each corner and one at the center of each end line of the claim.

The location monument on which this notice is posted is situated within Section 20, Township 5S, Range 13E, Gila and Salt River Base and Meridian, Arizona, and this claim encompasses portions of the following quarter section(s), section(s), Township(s) and Range(s):

SE ¼, Sec. 20, T 5S R 13E,
Gila and Salt River Base and Meridian, Arizona.

The locality of this claim with reference to some natural object or permanent monument and additional information (if any) concerning its locality are as follows: The northwest corner of the claim with reference to a permanent monument is:

7,604 feet north and 4,188 feet east from the northwest corner of Section 32, Township 5 South, Range 13 East

DATED AND POSTED on the ground this 29th day of March, 2017.

LOCATOR (s) Robert Rowe 
.....Agent for: Bronco Creek Exploration Inc.

AMC444039

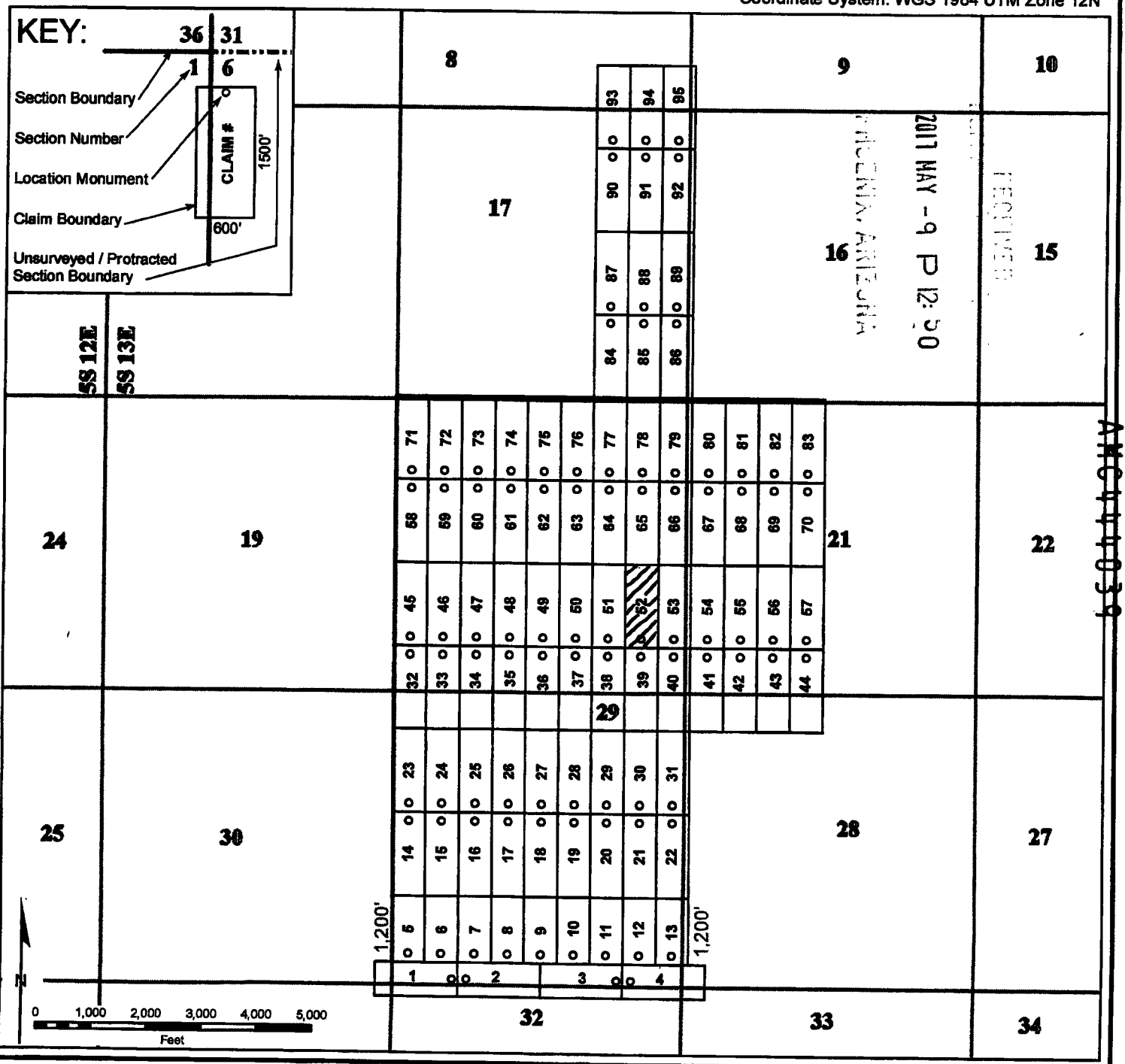
Lode Mining Claim Map

Map of the RW 52 Lode Claim

Map prepared from an actual field survey of said Lode Claim and attached to and hereby made a part of the Location Notice

1. Name and address of Locator of Claim: Bronco Creek Exploration Inc., 1815 E Winsett St., Tucson, AZ 85719
2. The Lode Mining Claim is located in section(s) 20, T 5S, R 13E, Gila and Salt River Base and Meridian, Pinal County, Arizona.
3. The corner, center-line, and location monuments are made up of 2" x 2" x 5' wooden posts marked with metal tags.
4. All Claims are 1,500' long and 600' wide unless otherwise noted on map.
5. The northwest corner of claim RW 1 is approximately 404 feet north and 312 feet west of the surveyed northwest corner section marker of Sec. 32, T 5S, R 13E, Gila and Salt River Base and Meridian.

Coordinate System: WGS 1984 UTM Zone 12N



2
When recorded, return to:

Bronco Creek Exploration, Inc
1815 E. Winsett St.
Tucson, AZ 85719




OFFICIAL RECORDS OF
PINAL COUNTY RECORDER
VIRGINIA ROSS

DATE/TIME: 04/12/2017 1120
FEE: \$10.00
PAGES: 2
FEE NUMBER: 2017-025282



LOCATION NOTICE FOR LODE MINING CLAIM

NOTICE IS HEREBY GIVEN that the __RW 53__ lode mining claim has been located by **Bronco Creek Exploration Inc.**, whose current mailing address is:
1815 E. Winsett St., Tucson, Arizona 85719.



The general course of this claim is __north-south__ and it is situated in __Pinal__ County, Arizona. This claim is __1,500__ feet in length and __600__ feet in width. This claim runs from the location monument on which this location notice is posted approximately __20__ feet in a __south__ direction to the __south__ end line and __1,480__ feet in a __north__ direction to the __north__ end line. This claim is marked by six monuments, one at each corner and one at the center of each end line of the claim.

The location monument on which this notice is posted is situated within Section __20__, Township __5S__, Range __13E__, Gila and Salt River Base and Meridian, Arizona, and this claim encompasses portions of the following quarter section(s), section(s), Township(s) and Range(s):

__SE ¼, Sec. 20, SW ¼, Sec. 21, T 5S R 13E__,
Gila and Salt River Base and Meridian, Arizona.

The locality of this claim with reference to some natural object or permanent monument and additional information (if any) concerning its locality are as follows: The northwest corner of the claim with reference to a permanent monument is:

7,604 feet north and 4,788 feet east from the northwest corner of Section 32, Township 5 South, Range 13 East

DATED AND POSTED on the ground this 29th day of March, 2017.

LOCATOR (s) Robert Rowe
.....Agent for: Bronco Creek Exploration Inc.

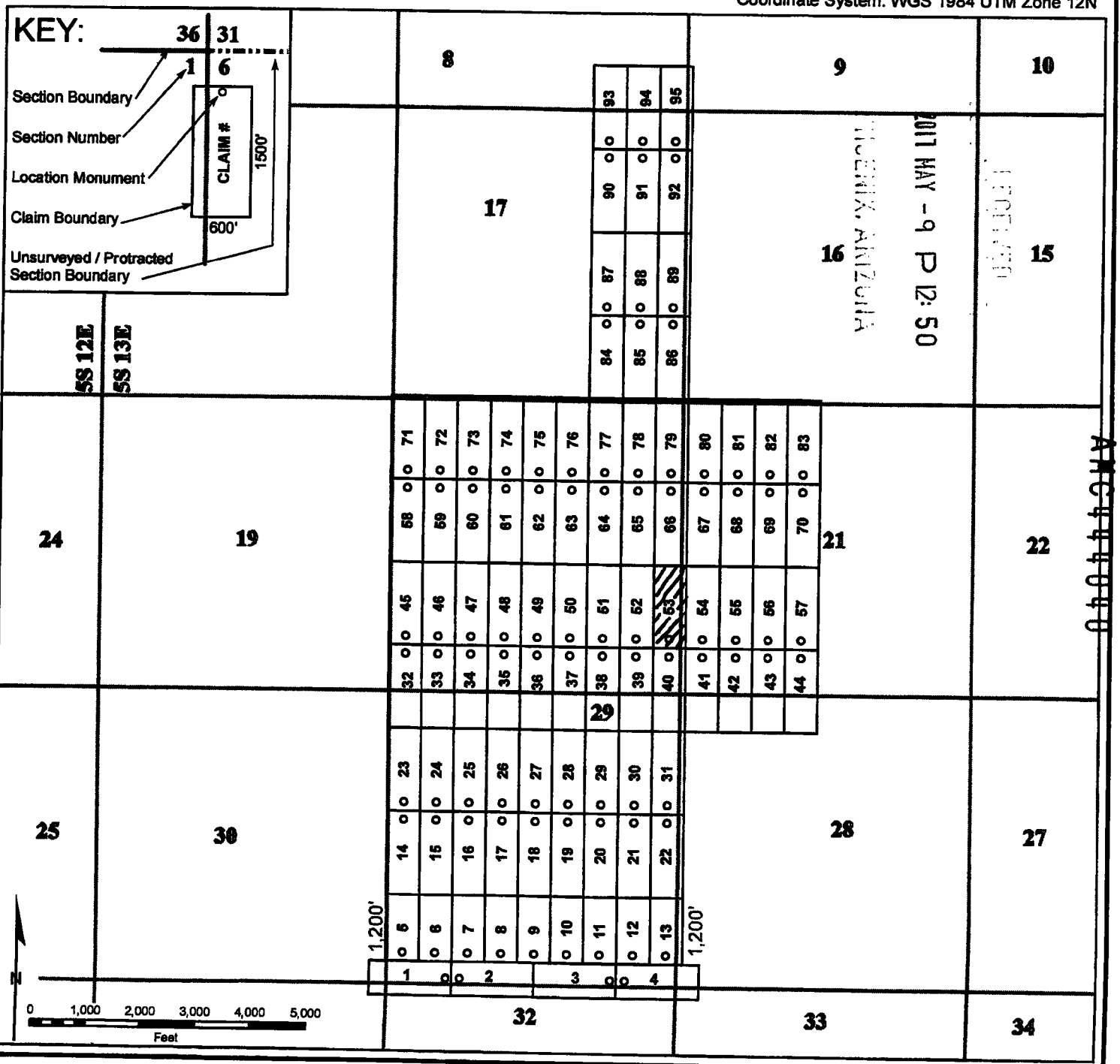
AMC44040

Map of the RW 53 Lode Claim

Map prepared from an actual field survey of said Lode Claim and attached to and hereby made a part of the Location Notice

1. Name and address of Locator of Claim: Bronco Creek Exploration Inc., 1815 E Winsett St., Tucson, AZ 85719
2. The Lode Mining Claim is located in section(s) 20, 21, T 5S, R 13E, Gila and Salt River Base and Meridian, Pinal County, Arizona.
3. The corner, center-line, and location monuments are made up of 2" x 2" x 5' wooden posts marked with metal tags.
4. All Claims are 1,500' long and 600' wide unless otherwise noted on map.
5. The northwest corner of claim RW 1 is approximately 404 feet north and 312 feet west of the surveyed northwest corner section marker of Sec. 32, T 5S, R 13E, Gila and Salt River Base and Meridian.

Coordinate System: WGS 1984 UTM Zone 12N



When recorded, return to:

Bronco Creek Exploration, Inc
1815 E. Winsett St.
Tucson, AZ 85719




**OFFICIAL RECORDS OF
PINAL COUNTY RECORDER
VIRGINIA ROSS**

DATE/TIME: 04/12/2017 1120
FEE: \$10.00
PAGES: 2
FEE NUMBER: 2017-025283



LOCATION NOTICE FOR LODE MINING CLAIM

NOTICE IS HEREBY GIVEN that the __RW 54__ lode mining claim has been located by **Bronco Creek Exploration Inc.**, whose current mailing address is:
1815 E. Winsett St., Tucson, Arizona 85719.



The general course of this claim is __north-south__ and it is situated in __Pinal__ County, Arizona. This claim is __1,500__ feet in length and __600__ feet in width. This claim runs from the location monument on which this location notice is posted approximately __20__ feet in a __south__ direction to the __south__ end line and __1,480__ feet in a __north__ direction to the __north__ end line. This claim is marked by six monuments, one at each corner and one at the center of each end line of the claim.


The location monument on which this notice is posted is situated within Section __21__, Township __5S__, Range __13E__, Gila and Salt River Base and Meridian, Arizona, and this claim encompasses portions of the following quarter section(s), section(s), Township(s) and Range(s):

__SW ¼, Sec. 21, T 5S R 13E__,
Gila and Salt River Base and Meridian, Arizona.

The locality of this claim with reference to some natural object or permanent monument and additional information (if any) concerning its locality are as follows: The northwest corner of the claim with reference to a permanent monument is:

7,604 feet north and 5,388 feet east from the northwest corner of Section 32, Township 5 South, Range 13 East

DATED AND POSTED on the ground this 29th day of March, 2017.

LOCATOR (s) Robert Rowe 
.....Agent for: Bronco Creek Exploration Inc.

AMC444041

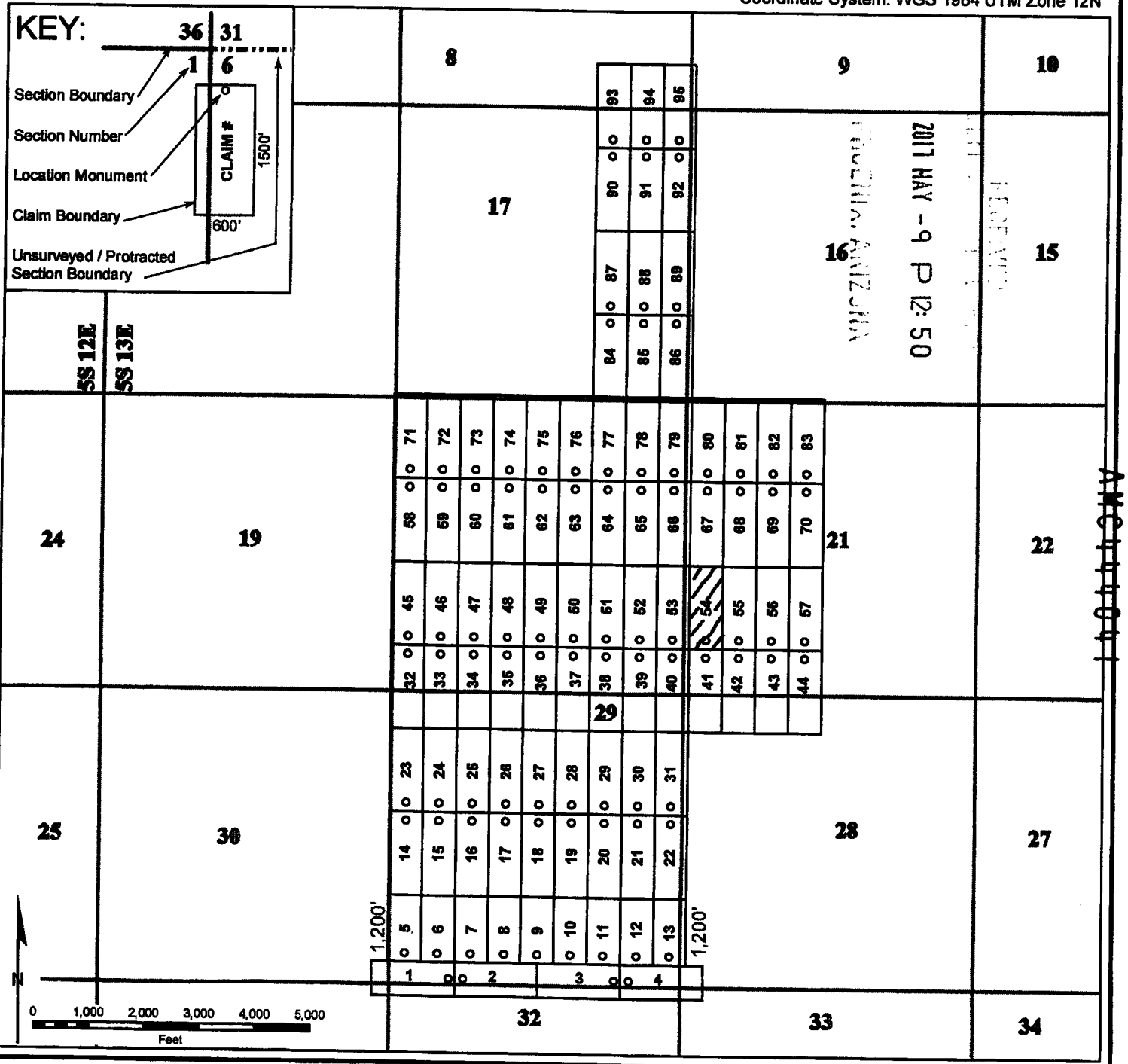
Lode Mining Claim Map

Map of the RW 54 Lode Claim

Map prepared from an actual field survey of said Lode Claim and attached to and hereby made a part of the Location Notice

1. Name and address of Locator of Claim: Bronco Creek Exploration Inc., 1815 E Winsett St., Tucson, AZ 85719
2. The Lode Mining Claim is located in section(s) 21, T 5S, R 13E, Gila and Salt River Base and Meridian, Pinal County, Arizona.
3. The corner, center-line, and location monuments are made up of 2" x 2" x 5' wooden posts marked with metal tags.
4. All Claims are 1,500' long and 600' wide unless otherwise noted on map.
5. The northwest corner of claim RW 1 is approximately 404 feet north and 312 feet west of the surveyed northwest corner section marker of Sec. 32, T 5S, R 13E, Gila and Salt River Base and Meridian.

Coordinate System: WGS 1984 UTM Zone 12N



2
When recorded, return to:

Bronco Creek Exploration, Inc
1815 E. Winsett St.
Tucson, AZ 85719




OFFICIAL RECORDS OF
PINAL COUNTY RECORDER
VIRGINIA ROSS

DATE/TIME: 04/12/2017 1120
FEE: \$10.00
PAGES: 2
FEE NUMBER: 2017-025284



LOCATION NOTICE FOR LODE MINING CLAIM

NOTICE IS HEREBY GIVEN that the RW 55 lode mining claim has been located by **Bronco Creek Exploration Inc.**, whose current mailing address is:
1815 E. Winsett St., Tucson, Arizona 85719.



The general course of this claim is north-south and it is situated in Pinal County, Arizona. This claim is 1,500 feet in length and 600 feet in width. This claim runs from the location monument on which this location notice is posted approximately 20 feet in a south direction to the south end line and 1,480 feet in a north direction to the north end line. This claim is marked by six monuments, one at each corner and one at the center of each end line of the claim.

The location monument on which this notice is posted is situated within Section 21, Township 5S, Range 13E, Gila and Salt River Base and Meridian, Arizona, and this claim encompasses portions of the following quarter section(s), section(s), Township(s) and Range(s):

SW ¼, Sec. 21, T 5S R 13E,
Gila and Salt River Base and Meridian, Arizona.

The locality of this claim with reference to some natural object or permanent monument and additional information (if any) concerning its locality are as follows: The northwest corner of the claim with reference to a permanent monument is:

7,604 feet north and 5,988 feet east from the northwest corner of Section 32, Township 5 South, Range 13 East

DATED AND POSTED on the ground this 29th day of March, 2017.

LOCATOR (s) Robert Rowe 
.....Agent for: Bronco Creek Exploration Inc.

AMC444042

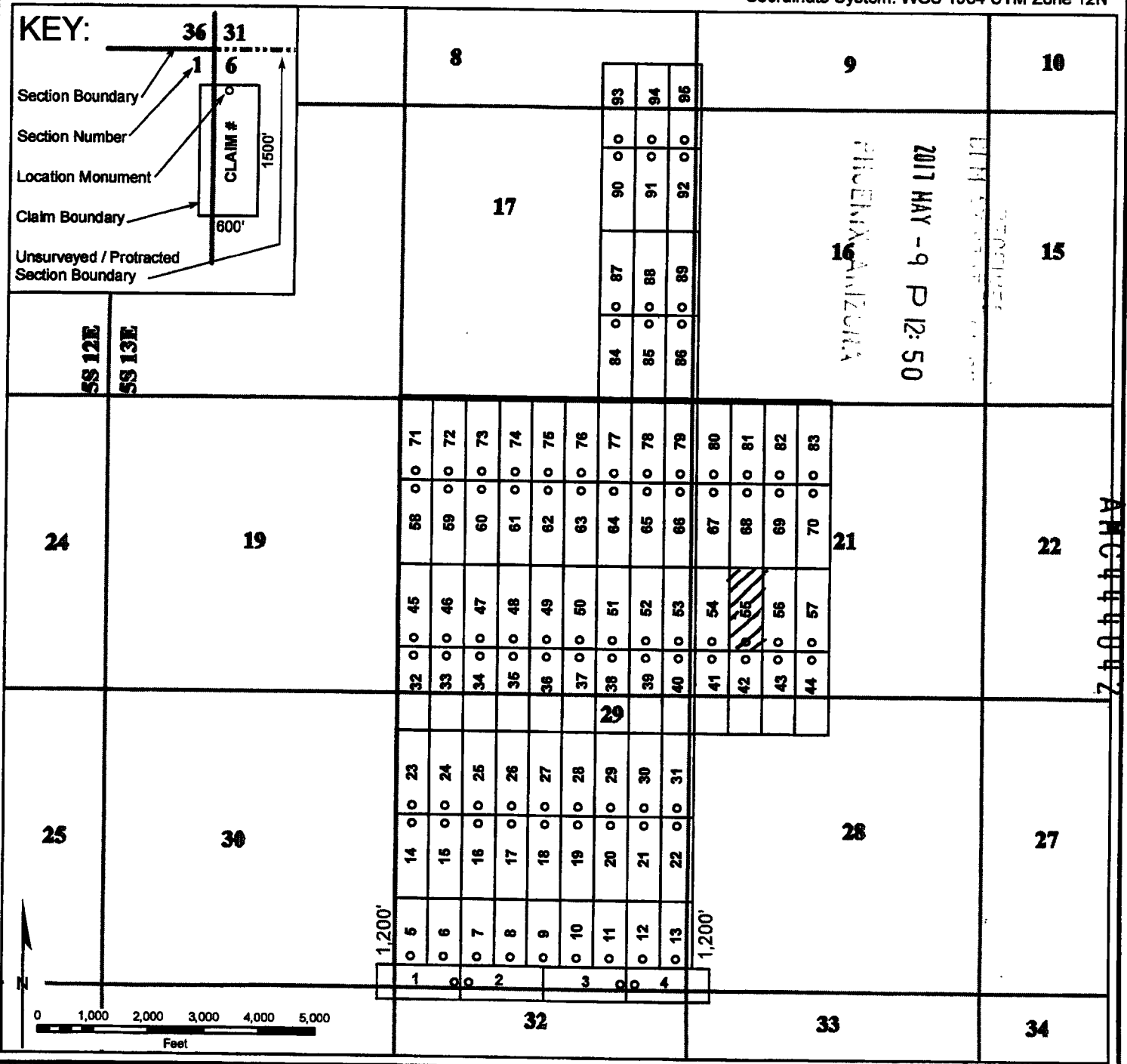
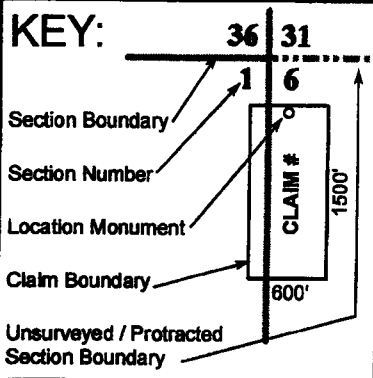
Lode Mining Claim Map

Map of the RW 55 Lode Claim

Map prepared from an actual field survey of said Lode Claim and attached to and hereby made a part of the Location Notice

1. Name and address of Locator of Claim: Bronco Creek Exploration Inc., 1815 E Winsett St., Tucson, AZ 85719
2. The Lode Mining Claim is located in section(s) 21, T 5S, R 13E, Gila and Salt River Base and Meridian, Pinal County, Arizona.
3. The corner, center-line, and location monuments are made up of 2" x 2" x 5' wooden posts marked with metal tags.
4. All Claims are 1,500' long and 600' wide unless otherwise noted on map.
5. The northwest corner of claim RW 1 is approximately 404 feet north and 312 feet west of the surveyed northwest corner section marker of Sec. 32, T 5S, R 13E, Gila and Salt River Base and Meridian.

Coordinate System: WGS 1984 UTM Zone 12N



When recorded, return to:

Bronco Creek Exploration, Inc
1815 E. Winsett St.
Tucson, AZ 85719




**OFFICIAL RECORDS OF
PINAL COUNTY RECORDER
VIRGINIA ROSS**

DATE/TIME: 04/12/2017 1120
FEE: \$10.00
PAGES: 2
FEE NUMBER: 2017-025285



LOCATION NOTICE FOR LODE MINING CLAIM

NOTICE IS HEREBY GIVEN that the RW 56 lode mining claim has been located by **Bronco Creek Exploration Inc.**, whose current mailing address is:
1815 E. Winsett St., Tucson, Arizona 85719.



The general course of this claim is north-south and it is situated in Pinal County, Arizona. This claim is 1,500 feet in length and 600 feet in width. This claim runs from the location monument on which this location notice is posted approximately 20 feet in a south direction to the south end line and 1,480 feet in a north direction to the north end line. This claim is marked by six monuments, one at each corner and one at the center of each end line of the claim.

The location monument on which this notice is posted is situated within Section 21 , Township 5S , Range 13E , Gila and Salt River Base and Meridian, Arizona, and this claim encompasses portions of the following quarter section(s), section(s), Township(s) and Range(s):

 SW ¼, Sec. 21, T 5S R 13E ,
Gila and Salt River Base and Meridian, Arizona.

The locality of this claim with reference to some natural object or permanent monument and additional information (if any) concerning its locality are as follows: The northwest corner of the claim with reference to a permanent monument is:

7,604 feet north and 6,588 feet east from the northwest corner of Section 32, Township 5 South, Range 13 East

DATED AND POSTED on the ground this 29th day of March , 2017.

LOCATOR (s) Robert Rowe
.....Agent for: Bronco Creek Exploration Inc.

AMC44043

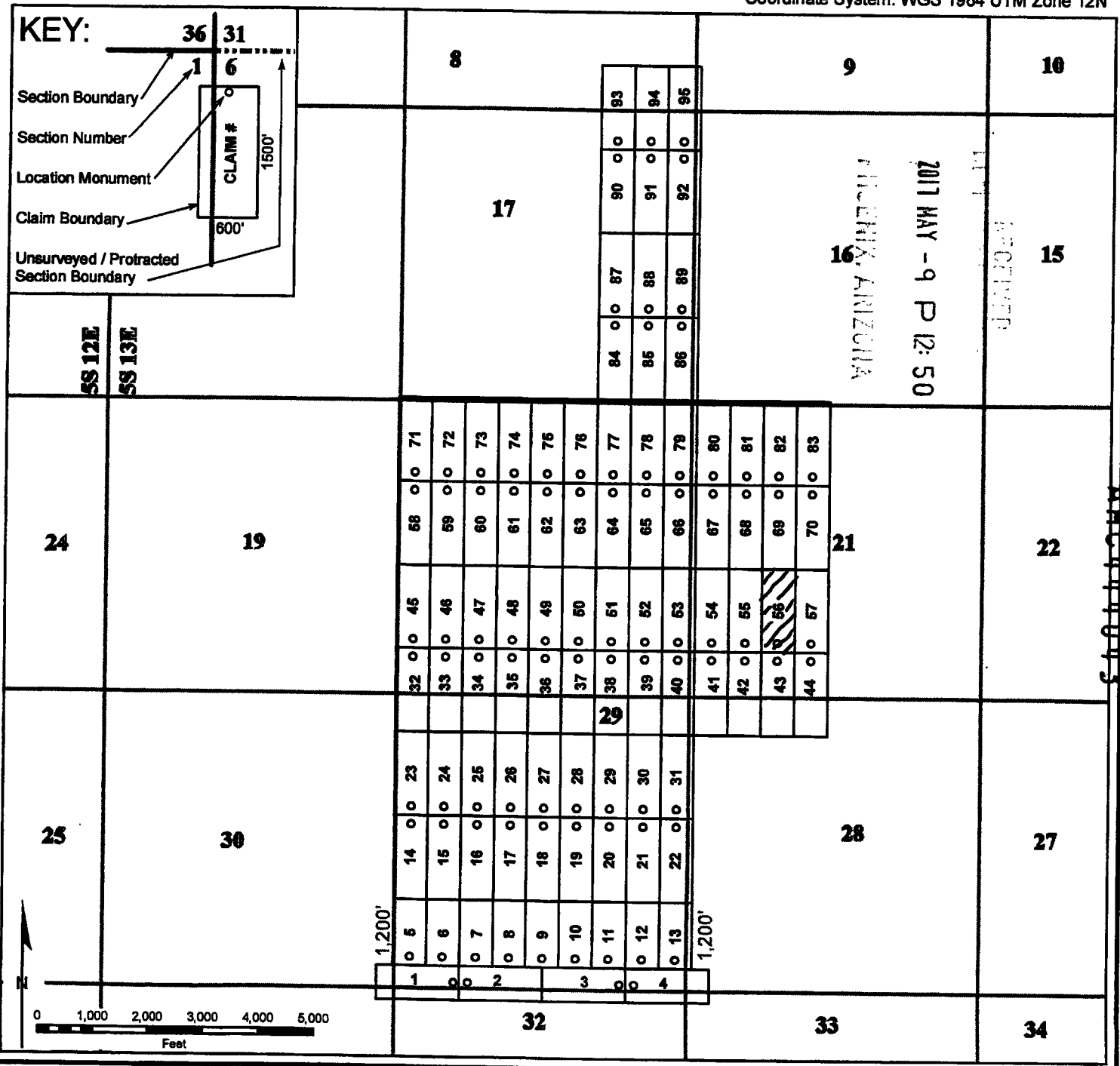
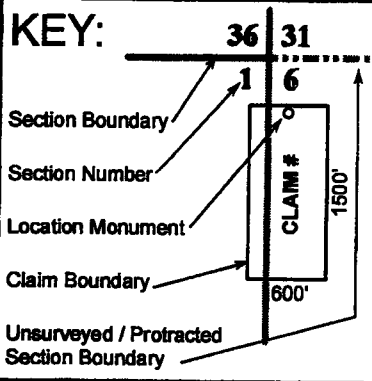
Lode Mining Claim Map

Map of the RW 56 Lode Claim

Map prepared from an actual field survey of said Lode Claim and attached to and hereby made a part of the Location Notice

1. Name and address of Locator of Claim: Bronco Creek Exploration Inc., 1815 E Winsett St., Tucson, AZ 85719
2. The Lode Mining Claim is located in section(s) 21, T 5S, R 13E, Gila and Salt River Base and Meridian, Pinal County, Arizona.
3. The corner, center-line, and location monuments are made up of 2" x 2" x 5' wooden posts marked with metal tags.
4. All Claims are 1,500' long and 600' wide unless otherwise noted on map.
5. The northwest corner of claim RW 1 is approximately 404 feet north and 312 feet west of the surveyed northwest corner section marker of Sec. 32, T 5S, R 13E, Gila and Salt River Base and Meridian.

Coordinate System: WGS 1984 UTM Zone 12N



2
When recorded, return to:

Bronco Creek Exploration, Inc
1815 E. Winsett St.
Tucson, AZ 85719




OFFICIAL RECORDS OF
PINAL COUNTY RECORDER
VIRGINIA ROSS

DATE/TIME: 04/12/2017 1120
FEE: \$10.00
PAGES: 2
FEE NUMBER: 2017-025286



LOCATION NOTICE FOR LODE MINING CLAIM

NOTICE IS HEREBY GIVEN that the RW 57 lode mining claim has been located by **Bronco Creek Exploration Inc.**, whose current mailing address is:
1815 E. Winsett St., Tucson, Arizona 85719.



The general course of this claim is north-south and it is situated in Pinal County, Arizona. This claim is 1,500 feet in length and 600 feet in width. This claim runs from the location monument on which this location notice is posted approximately 20 feet in a south direction to the south end line and 1,480 feet in a north direction to the north end line. This claim is marked by six monuments, one at each corner and one at the center of each end line of the claim.

The location monument on which this notice is posted is situated within Section 21, Township 5S, Range 13E, Gila and Salt River Base and Meridian, Arizona, and this claim encompasses portions of the following quarter section(s), section(s), Township(s) and Range(s):

SW ¼, Sec. 21, T 5S R 13E,
Gila and Salt River Base and Meridian, Arizona.

The locality of this claim with reference to some natural object or permanent monument and additional information (if any) concerning its locality are as follows: The northwest corner of the claim with reference to a permanent monument is:

7,604 feet north and 7,188 feet east from the northwest corner of Section 32, Township 5 South, Range 13 East

DATED AND POSTED on the ground this 29th day of March, 2017.

LOCATOR (s) Robert Rowe 
.....Agent for: Bronco Creek Exploration Inc.

AMC444044

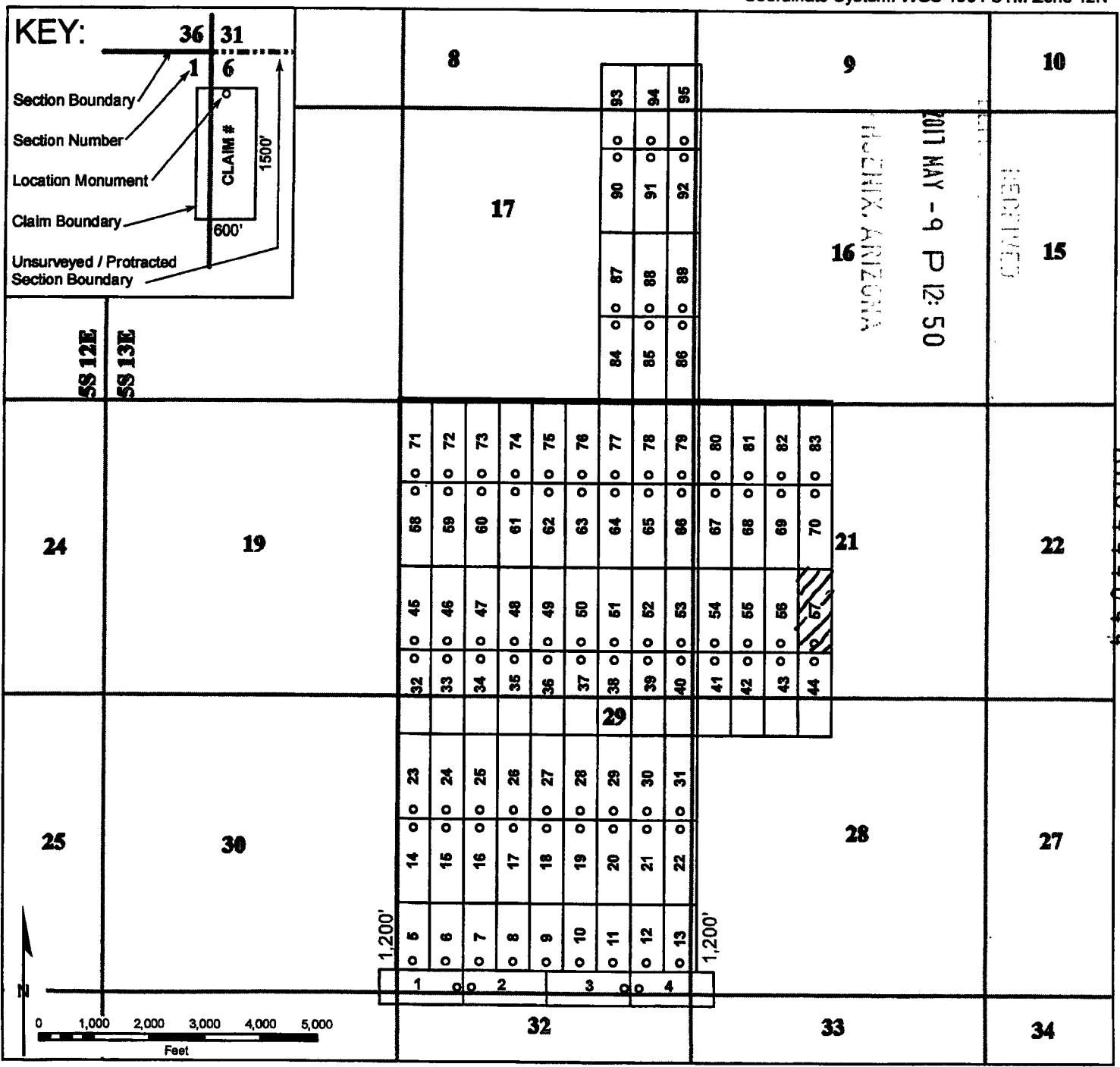
Lode Mining Claim Map

Map of the RW 57 Lode Claim

Map prepared from an actual field survey of said Lode Claim and attached to and hereby made a part of the Location Notice

1. Name and address of Locator of Claim: Bronco Creek Exploration Inc., 1815 E Winsett St., Tucson, AZ 85719
2. The Lode Mining Claim is located in section(s) 21, T 5S, R 13E, Gila and Salt River Base and Meridian, Pinal County, Arizona.
3. The corner, center-line, and location monuments are made up of 2" x 2" x 5' wooden posts marked with metal tags.
4. All Claims are 1,500' long and 600' wide unless otherwise noted on map.
5. The northwest corner of claim RW 1 is approximately 404 feet north and 312 feet west of the surveyed northwest corner section marker of Sec. 32, T 5S, R 13E, Gila and Salt River Base and Meridian.

Coordinate System: WGS 1984 UTM Zone 12N



When recorded, return to:

Bronco Creek Exploration, Inc
1815 E. Winsett St.
Tucson, AZ 85719



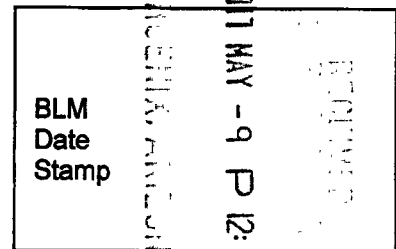
OFFICIAL RECORDS OF
PINAL COUNTY RECORDER
VIRGINIA ROSS

DATE/TIME: 04/12/2017 1120
FEE: \$10.00
PAGES: 2
FEE NUMBER: 2017-025287



LOCATION NOTICE FOR LODE MINING CLAIM

NOTICE IS HEREBY GIVEN that the RW 58 lode mining claim has been located by **Bronco Creek Exploration Inc.**, whose current mailing address is:
1815 E. Winsett St., Tucson, Arizona 85719.



The general course of this claim is north-south and it is situated in Pinal County, Arizona. This claim is 1,500 feet in length and 600 feet in width. This claim runs from the location monument on which this location notice is posted approximately 1,480 feet in a south direction to the south end line and 20 feet in a north direction to the north end line. This claim is marked by six monuments, one at each corner and one at the center of each end line of the claim. The western boundary of this claim is defined to include all land open to mineral entry up to the boundary of Pinal County parcels 301-48-0190, 301-48-0180 and 301-48-010K. All attempts were made to place monuments on parcel boundary lines without entry or location on fee land.

The location monument on which this notice is posted is situated within Section 20, Township 5S, Range 13E, Gila and Salt River Base and Meridian, Arizona, and this claim encompasses portions of the following quarter section(s), section(s), Township(s) and Range(s):

SW ¼, NW ¼, Sec. 20, NE ¼, SE ¼, Sec. 19, T 5S R 13E,
Gila and Salt River Base and Meridian, Arizona.

The locality of this claim with reference to some natural object or permanent monument and additional information (if any) concerning its locality are as follows: The northwest corner of the claim with reference to a permanent monument is:

9,104 feet north and 12 feet west from the northwest corner of Section 32, Township 5 South, Range 13 East

DATED AND POSTED on the ground this 29th day of March, 2017.

LOCATOR (s) Robert Rowe
.....Agent for: Bronco Creek Exploration Inc

AMC444045

Lode Mining Claim Map

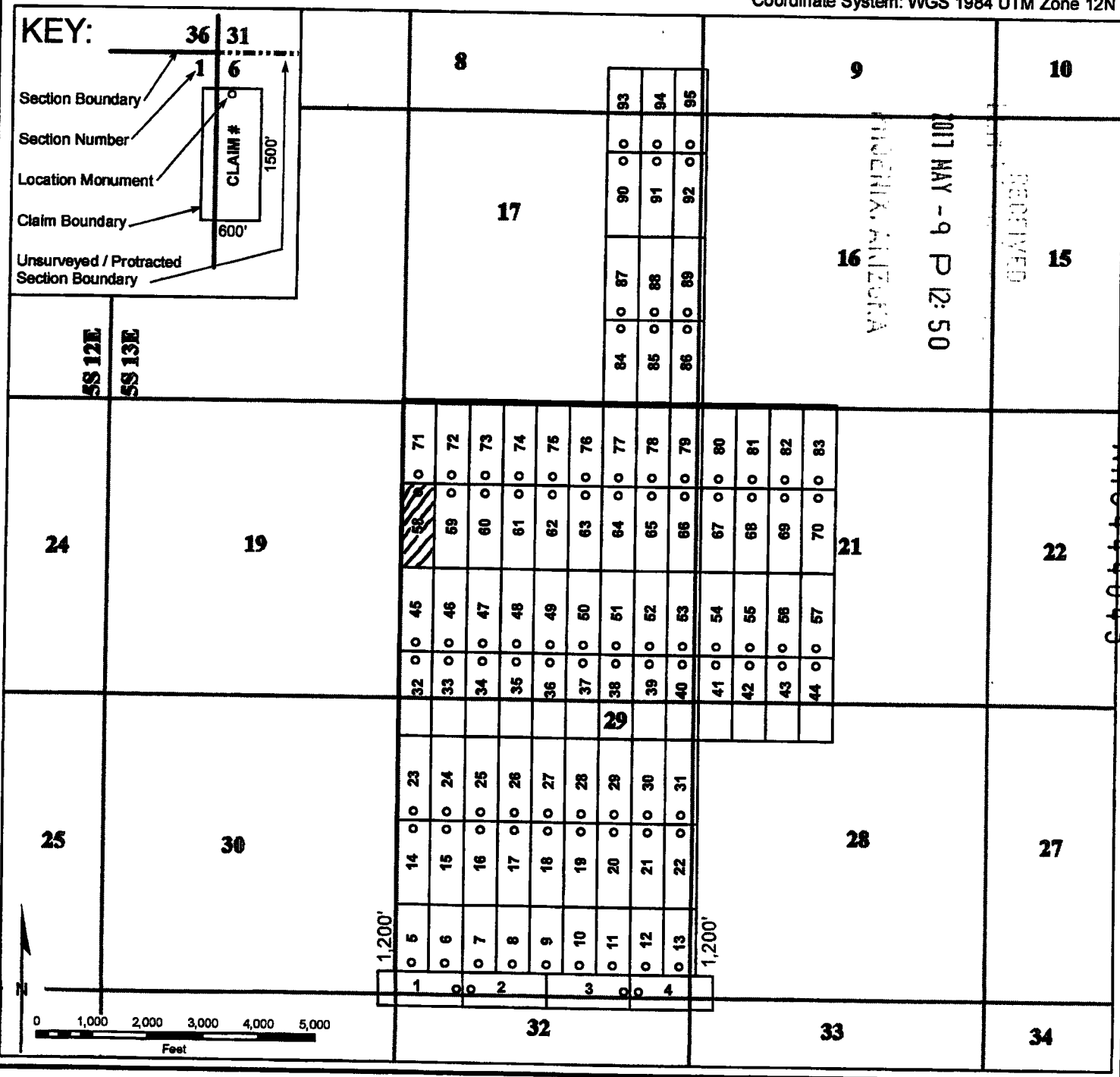
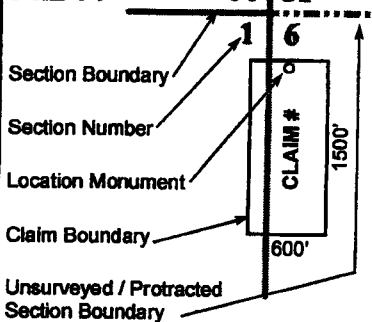
Map of the RW 68 Lode Claim

Map prepared from an actual field survey of said Lode Claim and attached to and hereby made a part of the Location Notice

1. Name and address of Locator of Claim: Bronco Creek Exploration Inc., 1815 E Winsett St., Tucson, AZ 85719
2. The Lode Mining Claim is located in section(s) 19, 20 T 5S, R 13E, Gila and Salt River Base and Meridian, Pinal County, Arizona.
3. The corner, center-line, and location monuments are made up of 2" x 2" x 5' wooden posts marked with metal tags.
4. All Claims are 1,500' long and 600' wide unless otherwise noted on map.
5. The northwest corner of claim RW 1 is approximately 404 feet north and 312 feet west of the surveyed northwest corner section marker of Sec. 32, T 5S, R 13E, Gila and Salt River Base and Meridian.

Coordinate System: WGS 1984 UTM Zone 12N

KEY:



2
When recorded, return to:

Bronco Creek Exploration, Inc
1815 E. Winsett St.
Tucson, AZ 85719




OFFICIAL RECORDS OF
PINAL COUNTY RECORDER
VIRGINIA ROSS

DATE/TIME: 04/12/2017 1120
FEE: \$10.00
PAGES: 2
FEE NUMBER: 2017-025288



LOCATION NOTICE FOR LODE MINING CLAIM

NOTICE IS HEREBY GIVEN that the RW 59 lode
mining claim has been located by **Bronco Creek Exploration Inc.**,
whose current mailing address is:
1815 E. Winsett St., Tucson, Arizona 85719.



The general course of this claim is north-south and it is situated in Pinal County, Arizona.
This claim is 1,500 feet in length and 600 feet in width. This claim runs from the location
monument on which this location notice is posted approximately 1,480 feet in a south direction
to the south end line and 20 feet in a north direction to the north end line. This claim is
marked by six monuments, one at each corner and one at the center of each end line of the claim.

The location monument on which this notice is posted is situated within Section 20, Township
5S, Range 13E, Gila and Salt River Base and Meridian, Arizona, and this claim encompasses
portions of the following quarter section(s), section(s), Township(s) and Range(s):

SW ¼, NW ¼, Sec. 20, T 5S R 13E,
Gila and Salt River Base and Meridian, Arizona.

The locality of this claim with reference to some natural object or permanent monument and
additional information (if any) concerning its locality are as follows: The northwest corner of the
claim with reference to a permanent monument is:
**9,104 feet north and 588 feet east from the northwest corner of Section 32, Township 5
South, Range 13 East**

DATED AND POSTED on the ground this 29th day of March, 2017.

LOCATOR (s) Robert Rowe [Signature]
.....Agent for: Bronco Creek Exploration Inc.

AMC444046

Lode Mining Claim Map

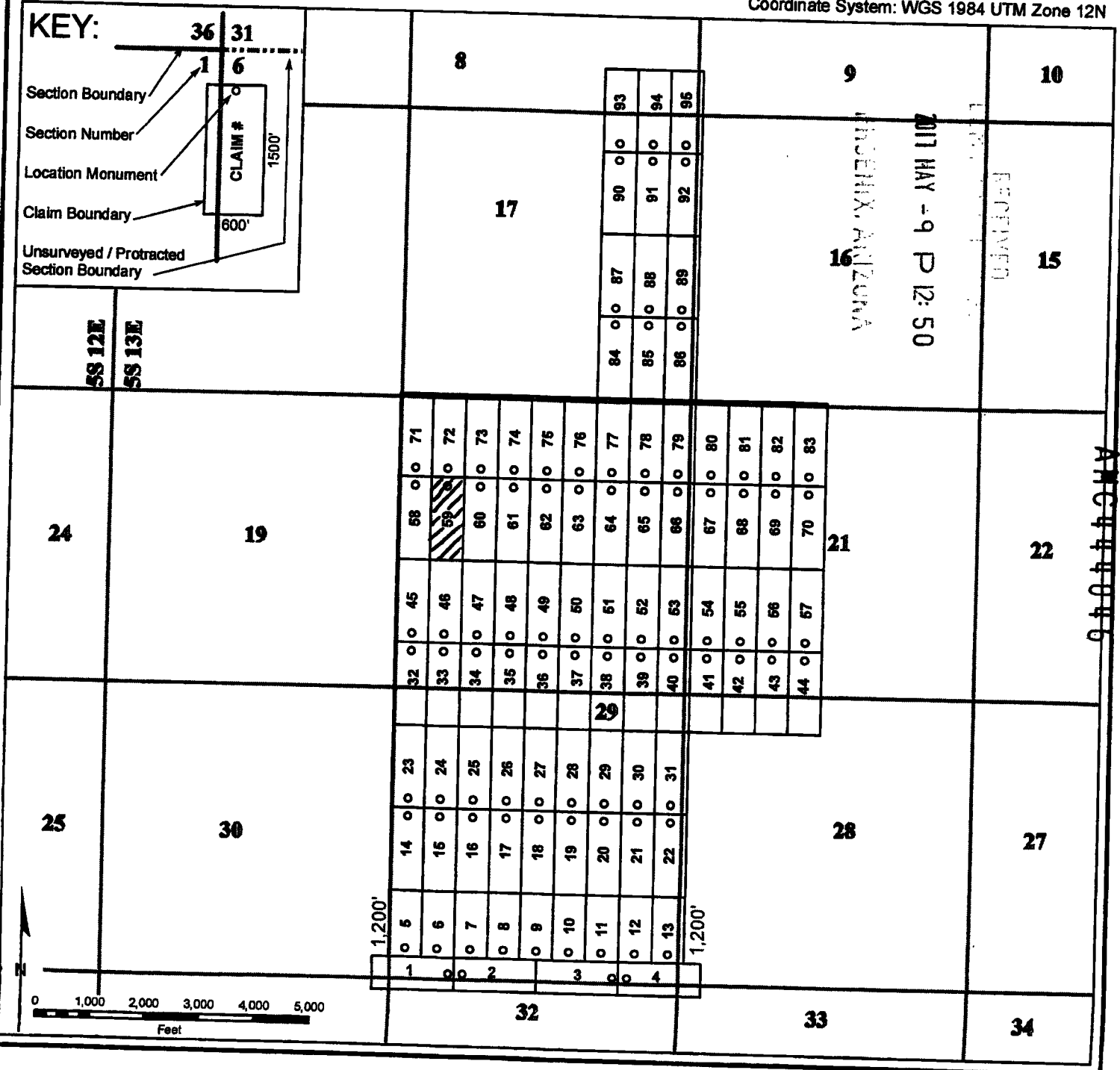
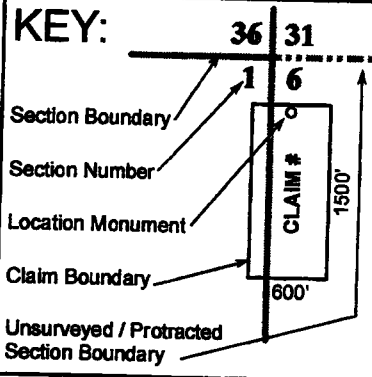
Map of the RW 59 Lode Claim

Map prepared from an actual field survey of said Lode Claim and attached to and hereby made a part of the Location Notice

1. Name and address of Locator of Claim: Bronco Creek Exploration Inc., 1815 E Winsett St., Tucson, AZ 85719
2. The Lode Mining Claim is located in section(s) 20, T 5S, R 13E, Gila and Salt River Base and Meridian, Pinal County, Arizona.
3. The corner, center-line, and location monuments are made up of 2" x 2" x 5' wooden posts marked with metal tags.
4. All Claims are 1,500' long and 600' wide unless otherwise noted on map.
5. The northwest corner of claim RW 1 is approximately 404 feet north and 312 feet west of the surveyed northwest corner section marker of Sec. 32, T 5S, R 13E, Gila and Salt River Base and Meridian.

Coordinate System: WGS 1984 UTM Zone 12N

KEY:



2
When recorded, return to:

Bronco Creek Exploration, Inc
1815 E. Winsett St.
Tucson, AZ 85719



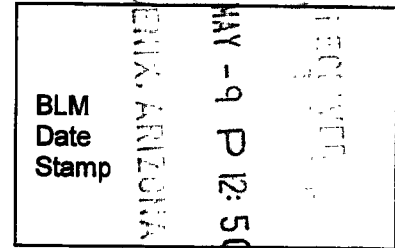
**OFFICIAL RECORDS OF
PINAL COUNTY RECORDER
VIRGINIA ROSS**

DATE/TIME: 04/12/2017 1120
FEE: \$10.00
PAGES: 2
FEE NUMBER: 2017-025289



LOCATION NOTICE FOR LODE MINING CLAIM

NOTICE IS HEREBY GIVEN that the RW 60 lode
mining claim has been located by **Bronco Creek Exploration Inc.**,
whose current mailing address is:
1815 E. Winsett St., Tucson, Arizona 85719.



The general course of this claim is north-south and it is situated in Pinal County, Arizona.
This claim is 1,500 feet in length and 600 feet in width. This claim runs from the location
monument on which this location notice is posted approximately 1,480 feet in a south direction
to the south end line and 20 feet in a north direction to the north end line. This claim is
marked by six monuments, one at each corner and one at the center of each end line of the claim.

The location monument on which this notice is posted is situated within Section 20 , Township
 5S , Range 13E , Gila and Salt River Base and Meridian, Arizona, and this claim encompasses
portions of the following quarter section(s), section(s), Township(s) and Range(s):

 SW ¼, NW ¼, Sec. 20, T 5S R 13E ,
Gila and Salt River Base and Meridian, Arizona.

The locality of this claim with reference to some natural object or permanent monument and
additional information (if any) concerning its locality are as follows: The northwest corner of the
claim with reference to a permanent monument is:
**9,104 feet north and 1,188 feet east from the northwest corner of Section 32, Township 5
South, Range 13 East**

DATED AND POSTED on the ground this 29th day of March , 2017.

LOCATOR (s) Robert Rowe
.....Agent for: Bronco Creek Exploration Inc.

AMC444047

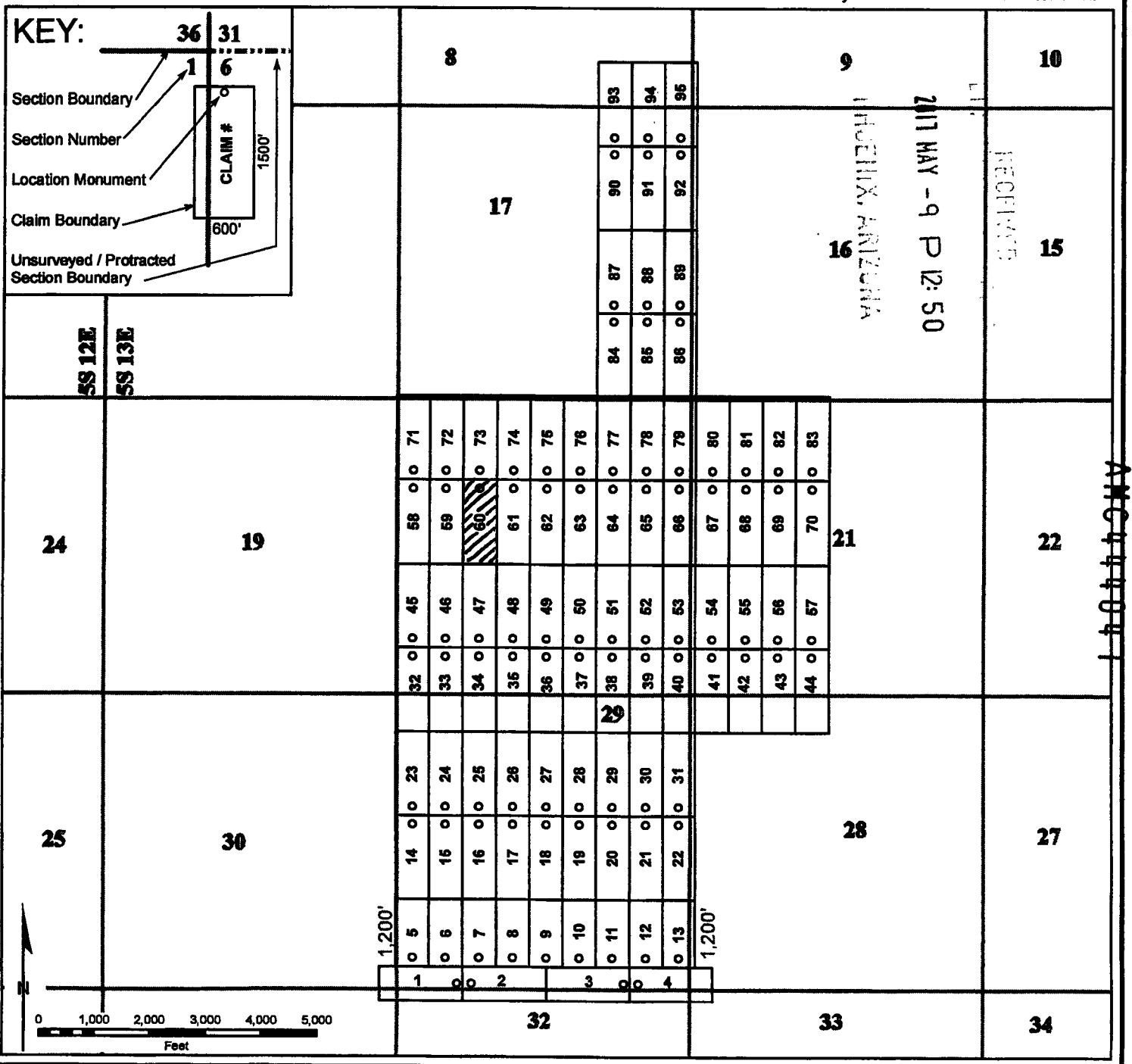
Lode Mining Claim Map

Map of the RW 60 Lode Claim

Map prepared from an actual field survey of said Lode Claim and attached to and hereby made a part of the Location Notice

1. Name and address of Locator of Claim: Bronco Creek Exploration Inc., 1815 E Winsett St., Tucson, AZ 85719
2. The Lode Mining Claim is located in section(s) 20, T 5S, R 13E, Gila and Salt River Base and Meridian, Pinal County, Arizona.
3. The corner, center-line, and location monuments are made up of 2" x 2" x 5' wooden posts marked with metal tags.
4. All Claims are 1,500' long and 600' wide unless otherwise noted on map.
5. The northwest corner of claim RW 1 is approximately 404 feet north and 312 feet west of the surveyed northwest corner section marker of Sec. 32, T 5S, R 13E, Gila and Salt River Base and Meridian.

Coordinate System: WGS 1984 UTM Zone 12N



When recorded, return to:

Bronco Creek Exploration, Inc
1815 E. Winsett St.
Tucson, AZ 85719




**OFFICIAL RECORDS OF
PINAL COUNTY RECORDER
VIRGINIA ROSS**

DATE/TIME: 04/12/2017 1120
FEE: \$10.00
PAGES: 2
FEE NUMBER: 2017-025290



LOCATION NOTICE FOR LODE MINING CLAIM

NOTICE IS HEREBY GIVEN that the RW 61 lode mining claim has been located by **Bronco Creek Exploration Inc.**, whose current mailing address is:
1815 E. Winsett St., Tucson, Arizona 85719.




The general course of this claim is north-south and it is situated in Pinal County, Arizona. This claim is 1,500 feet in length and 600 feet in width. This claim runs from the location monument on which this location notice is posted approximately 1,480 feet in a south direction to the south end line and 20 feet in a north direction to the north end line. This claim is marked by six monuments, one at each corner and one at the center of each end line of the claim.

The location monument on which this notice is posted is situated within Section 20, Township 5S, Range 13E, Gila and Salt River Base and Meridian, Arizona, and this claim encompasses portions of the following quarter section(s), section(s), Township(s) and Range(s):

SW ¼, NW ¼, Sec. 20, T 5S R 13E,
Gila and Salt River Base and Meridian, Arizona.

The locality of this claim with reference to some natural object or permanent monument and additional information (if any) concerning its locality are as follows: The northwest corner of the claim with reference to a permanent monument is:
9,104 feet north and 1,788 feet east from the northwest corner of Section 32, Township 5 South, Range 13 East

DATED AND POSTED on the ground this 29th day of March, 2017.

LOCATOR (s) Robert Rowe 
.....Agent for: Bronco Creek Exploration Inc.

AMC444048

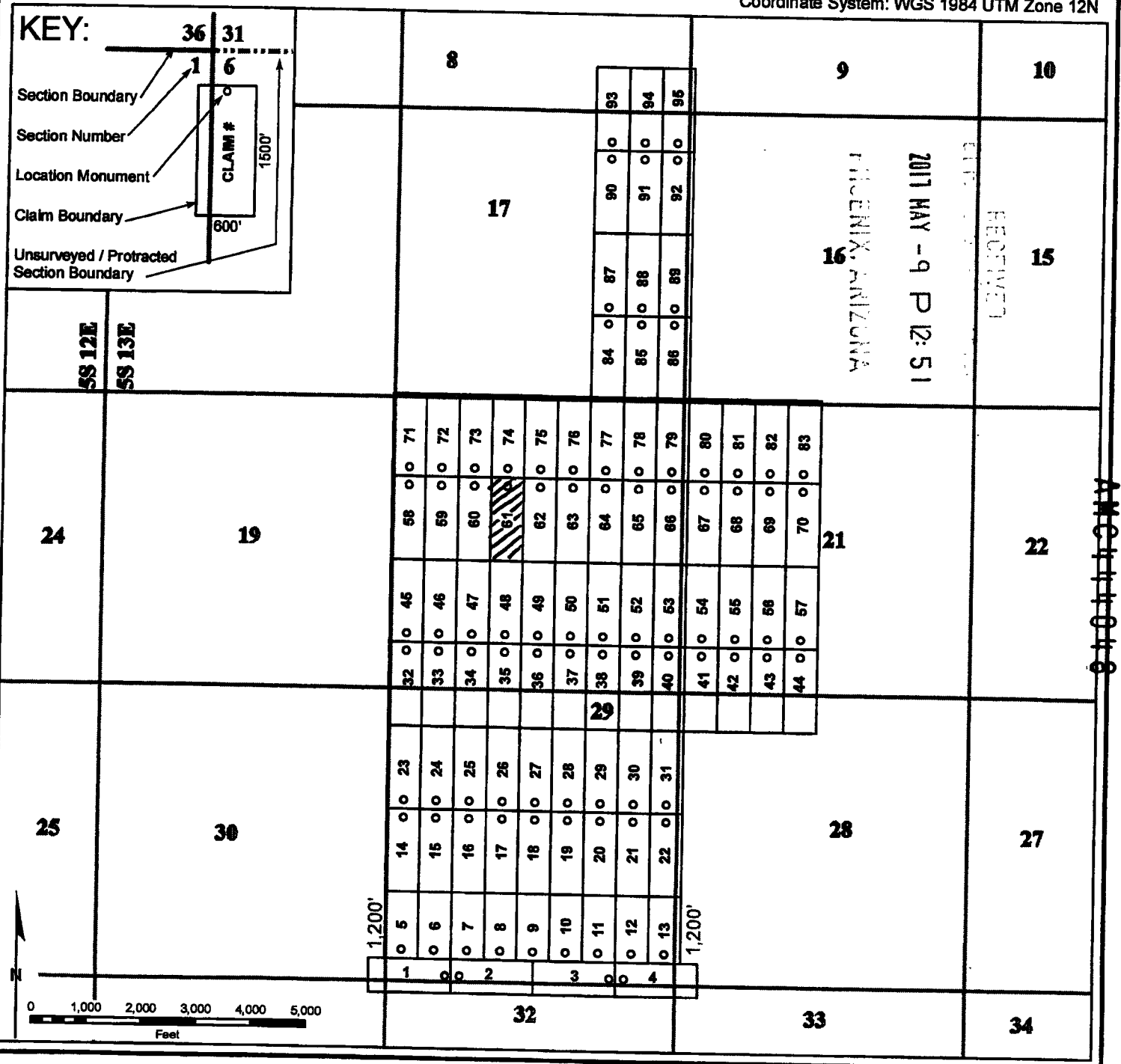
Lode Mining Claim Map

Map of the RW 61 Lode Claim

Map prepared from an actual field survey of said Lode Claim and attached to and hereby made a part of the Location Notice

1. Name and address of Locator of Claim: Bronco Creek Exploration Inc., 1815 E Winsett St., Tucson, AZ 85719
2. The Lode Mining Claim is located in section(s) 20, T 5S, R 13E, Gila and Salt River Base and Meridian, Pinal County, Arizona.
3. The corner, center-line, and location monuments are made up of 2" x 2" x 5' wooden posts marked with metal tags.
4. All Claims are 1,500' long and 600' wide unless otherwise noted on map.
5. The northwest corner of claim RW 1 is approximately 404 feet north and 312 feet west of the surveyed northwest corner section marker of Sec. 32, T 5S, R 13E, Gila and Salt River Base and Meridian.

Coordinate System: WGS 1984 UTM Zone 12N



2
When recorded, return to:

Bronco Creek Exploration, Inc
1815 E. Winsett St.
Tucson, AZ 85719




**OFFICIAL RECORDS OF
PINAL COUNTY RECORDER
VIRGINIA ROSS**

DATE/TIME: 04/12/2017 1120
FEE: \$10.00
PAGES: 2
FEE NUMBER: 2017-025291



LOCATION NOTICE FOR LODE MINING CLAIM

NOTICE IS HEREBY GIVEN that the RW 62 lode mining claim has been located by **Bronco Creek Exploration Inc.**, whose current mailing address is:
1815 E. Winsett St., Tucson, Arizona 85719.



The general course of this claim is north-south and it is situated in Pinal County, Arizona. This claim is 1,500 feet in length and 600 feet in width. This claim runs from the location monument on which this location notice is posted approximately 1,480 feet in a south direction to the south end line and 20 feet in a north direction to the north end line. This claim is marked by six monuments, one at each corner and one at the center of each end line of the claim.

The location monument on which this notice is posted is situated within Section 20, Township 5S, Range 13E, Gila and Salt River Base and Meridian, Arizona, and this claim encompasses portions of the following quarter section(s), section(s), Township(s) and Range(s):

SW ¼, NW ¼, NE ¼, SE ¼, Sec. 20, T 5S R 13E,
Gila and Salt River Base and Meridian, Arizona.

The locality of this claim with reference to some natural object or permanent monument and additional information (if any) concerning its locality are as follows: The northwest corner of the claim with reference to a permanent monument is:
9,104 feet north and 2,388 feet east from the northwest corner of Section 32, Township 5 South, Range 13 East

DATED AND POSTED on the ground this 29th day of March, 2017.

LOCATOR (s) Robert Rowe
.....Agent for: Bronco Creek Exploration Inc.

AMC44049

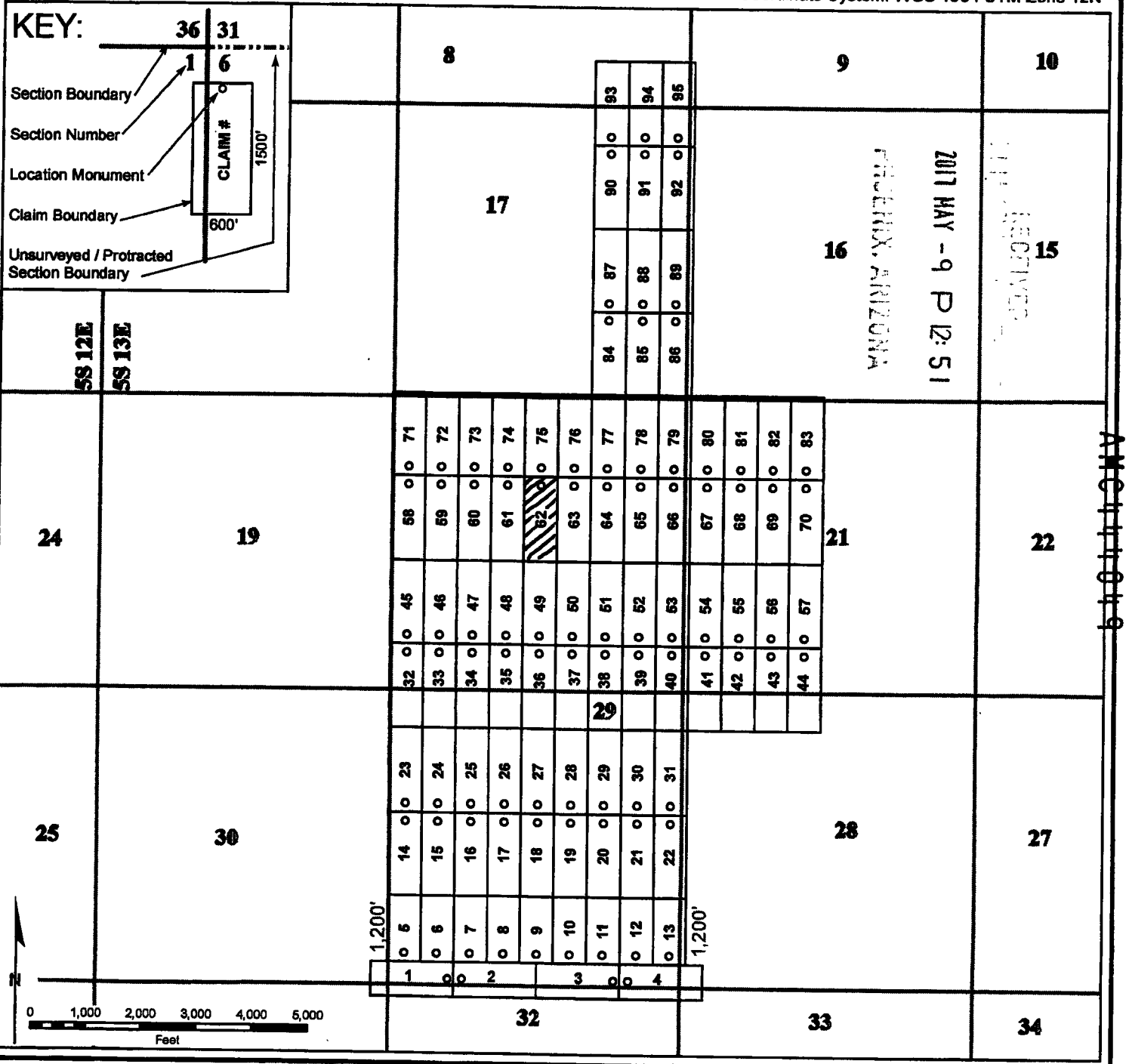
Lode Mining Claim Map

Map of the RW 62 Lode Claim

Map prepared from an actual field survey of said Lode Claim and attached to and hereby made a part of the Location Notice

1. Name and address of Locator of Claim: Bronco Creek Exploration Inc., 1815 E Winsett St., Tucson, AZ 85719
2. The Lode Mining Claim is located in section(s) 20, T 5S, R 13E, Gila and Salt River Base and Meridian, Pinal County, Arizona.
3. The corner, center-line, and location monuments are made up of 2" x 2" x 5' wooden posts marked with metal tags.
4. All Claims are 1,500' long and 600' wide unless otherwise noted on map.
5. The northwest corner of claim RW 1 is approximately 404 feet north and 312 feet west of the surveyed northwest corner section marker of Sec. 32, T 5S, R 13E, Gila and Salt River Base and Meridian.

Coordinate System: WGS 1984 UTM Zone 12N



When recorded, return to:

Bronco Creek Exploration, Inc
1815 E. Winsett St.
Tucson, AZ 85719




OFFICIAL RECORDS OF
PINAL COUNTY RECORDER
VIRGINIA ROSS

DATE/TIME: 04/12/2017 1120
FEE: \$10.00
PAGES: 2
FEE NUMBER: 2017-025292



LOCATION NOTICE FOR LODE MINING CLAIM

NOTICE IS HEREBY GIVEN that the RW 63 lode mining claim has been located by **Bronco Creek Exploration Inc.**, whose current mailing address is:
1815 E. Winsett St., Tucson, Arizona 85719.



The general course of this claim is north-south and it is situated in Pinal County, Arizona. This claim is 1,500 feet in length and 600 feet in width. This claim runs from the location monument on which this location notice is posted approximately 1,480 feet in a south direction to the south end line and 20 feet in a north direction to the north end line. This claim is marked by six monuments, one at each corner and one at the center of each end line of the claim.

The location monument on which this notice is posted is situated within Section 20, Township 5S, Range 13E, Gila and Salt River Base and Meridian, Arizona, and this claim encompasses portions of the following quarter section(s), section(s), Township(s) and Range(s):

NE ¼, SE ¼, Sec. 20, T 5S R 13E,
Gila and Salt River Base and Meridian, Arizona.

The locality of this claim with reference to some natural object or permanent monument and additional information (if any) concerning its locality are as follows: The northwest corner of the claim with reference to a permanent monument is:
9,104 feet north and 2,988 feet east from the northwest corner of Section 32, Township 5 South, Range 13 East

DATED AND POSTED on the ground this 29th day of March, 2017.

LOCATOR (s) Robert Rowe
.....Agent for: Bronco Creek Exploration Inc.

AMC44050

Map of the RW 63 Lode Claim

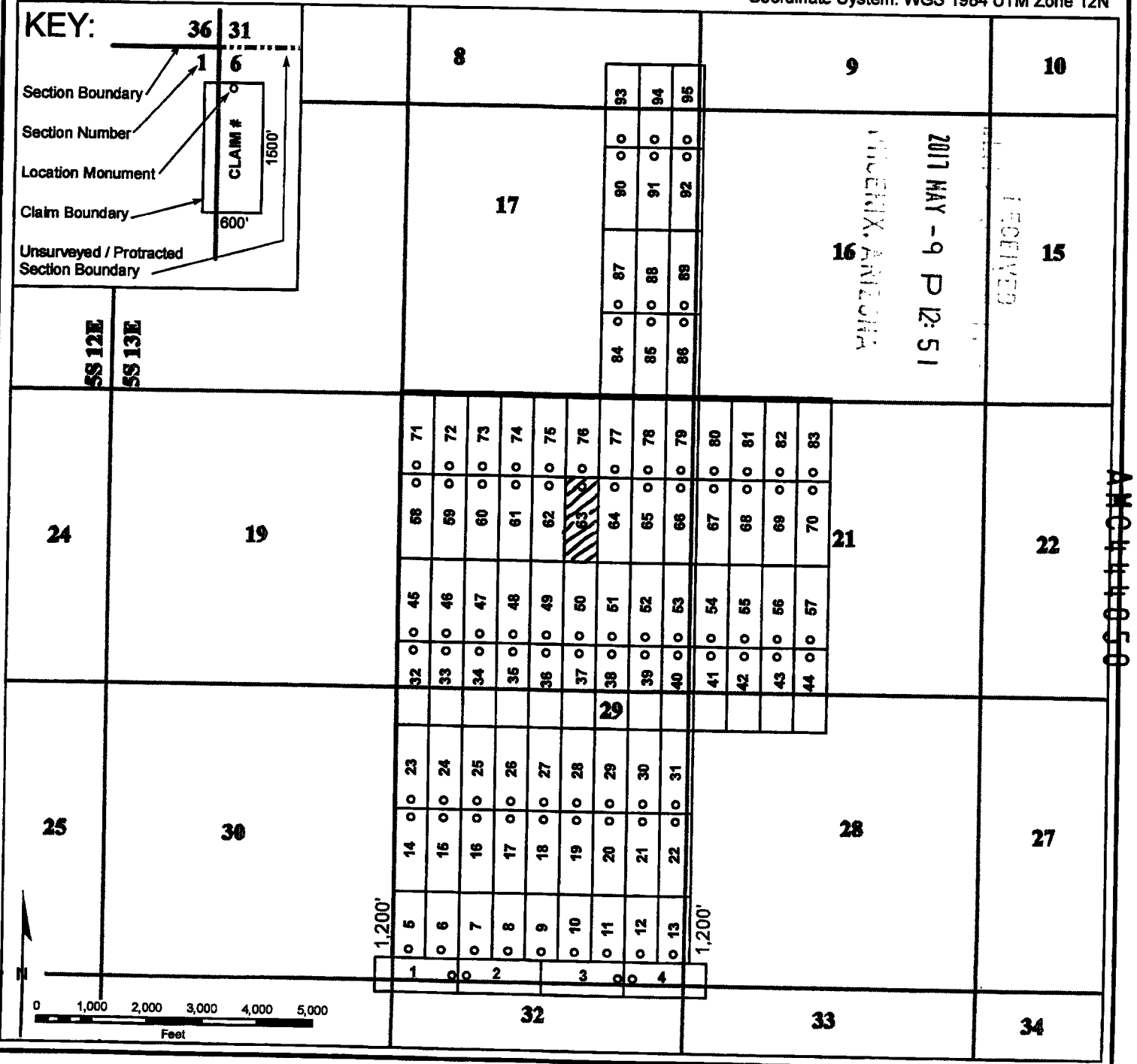
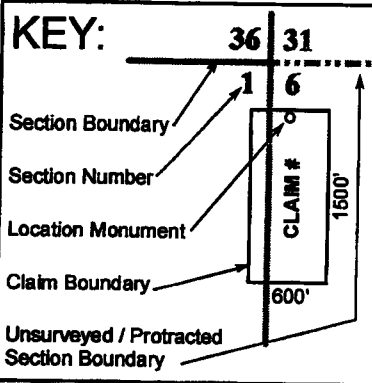
1. Name and address of Locator of Claim: Bronco Creek Exploration Inc., 1815 E Winsett St., Tucson, AZ 85719

3. The corner, center-line, and location monuments are made up of 2" x 2" x 5' wooden posts marked with metal tags.

4. All Claims are 1,500' long and 600' wide unless otherwise noted on map.

5. The northwest corner of claim RW 1 is approximately 404 feet north and 312 feet west of the surveyed northwest corner section marker of Sec. 32, T 5S, R 13E, Gila and Salt River Base and Meridian.

KEY:



When recorded, return to:

Bronco Creek Exploration, Inc
1815 E. Winsett St.
Tucson, AZ 85719




**OFFICIAL RECORDS OF
PINAL COUNTY RECORDER
VIRGINIA ROSS**

DATE/TIME: 04/12/2017 1120
FEE: \$10.00
PAGES: 2
FEE NUMBER: 2017-025293



LOCATION NOTICE FOR LODE MINING CLAIM

NOTICE IS HEREBY GIVEN that the RW 64 lode mining claim has been located by **Bronco Creek Exploration Inc.**, whose current mailing address is:
1815 E. Winsett St., Tucson, Arizona 85719.



The general course of this claim is north-south and it is situated in Pinal County, Arizona. This claim is 1,500 feet in length and 600 feet in width. This claim runs from the location monument on which this location notice is posted approximately 1,480 feet in a south direction to the south end line and 20 feet in a north direction to the north end line. This claim is marked by six monuments, one at each corner and one at the center of each end line of the claim.

The location monument on which this notice is posted is situated within Section 20, Township 5S, Range 13E, Gila and Salt River Base and Meridian, Arizona, and this claim encompasses portions of the following quarter section(s), section(s), Township(s) and Range(s):

NE ¼, SE ¼, Sec. 20, T 5S R 13E,
Gila and Salt River Base and Meridian, Arizona.

The locality of this claim with reference to some natural object or permanent monument and additional information (if any) concerning its locality are as follows: The northwest corner of the claim with reference to a permanent monument is:
9,104 feet north and 3,588 feet east from the northwest corner of Section 32, Township 5 South, Range 13 East

DATED AND POSTED on the ground this 29th day of March, 2017.

LOCATOR (s) Robert Rowe
.....Agent for: Bronco Creek Exploration Inc.

AMC444051

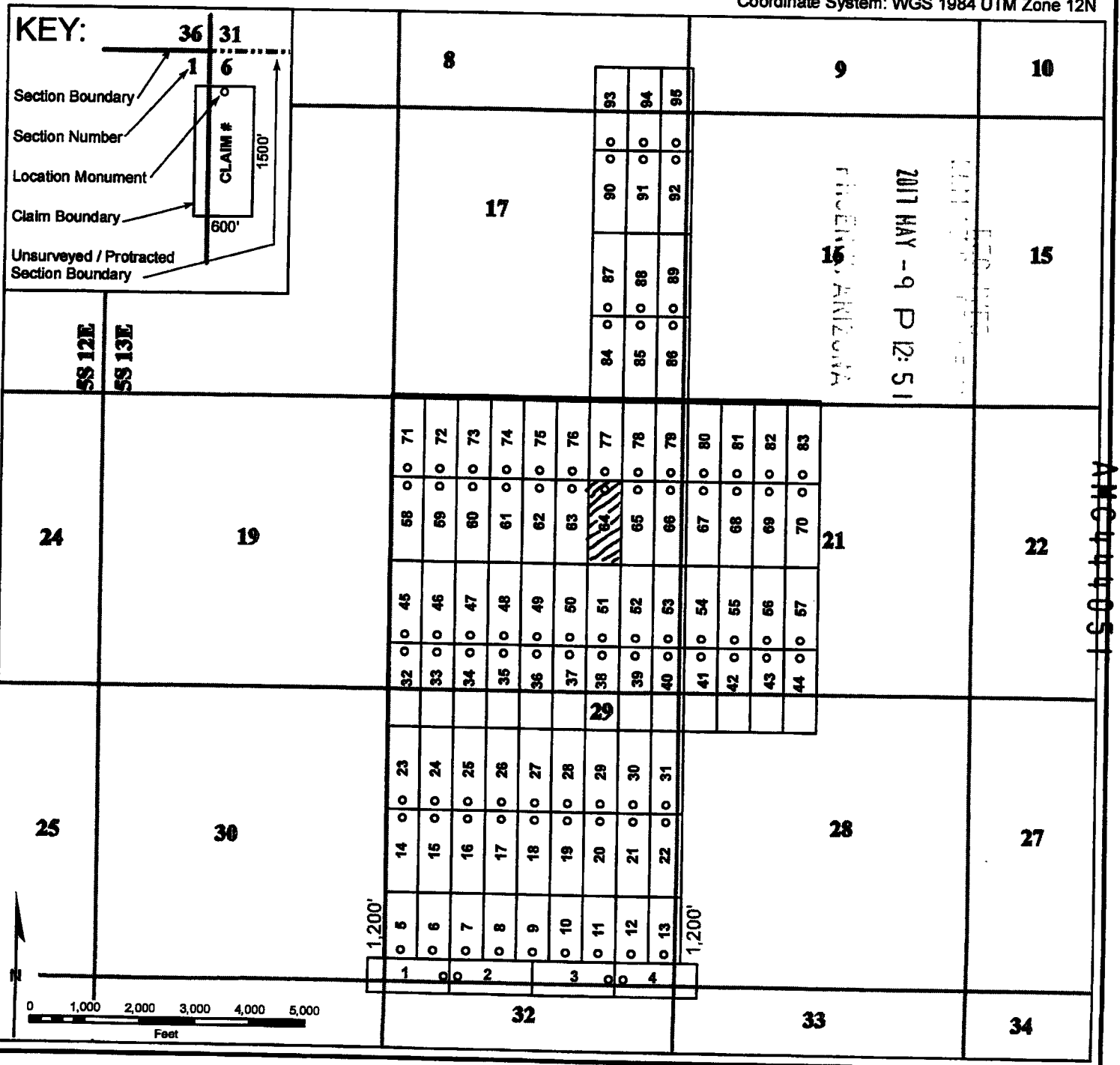
Lode Mining Claim Map

Map of the RW 64 Lode Claim

Map prepared from an actual field survey of said Lode Claim and attached to and hereby made a part of the Location Notice

1. Name and address of Locator of Claim: Bronco Creek Exploration Inc., 1815 E Winsett St., Tucson, AZ 85719
2. The Lode Mining Claim is located in section(s) 20, T 5S, R 13E, Gila and Salt River Base and Meridian, Pinal County, Arizona.
3. The corner, center-line, and location monuments are made up of 2" x 2" x 5' wooden posts marked with metal tags.
4. All Claims are 1,500' long and 600' wide unless otherwise noted on map.
5. The northwest corner of claim RW 1 is approximately 404 feet north and 312 feet west of the surveyed northwest corner section marker of Sec. 32, T 5S, R 13E, Gila and Salt River Base and Meridian.

Coordinate System: WGS 1984 UTM Zone 12N



When recorded, return to:

Bronco Creek Exploration, Inc
1815 E. Winsett St.
Tucson, AZ 85719



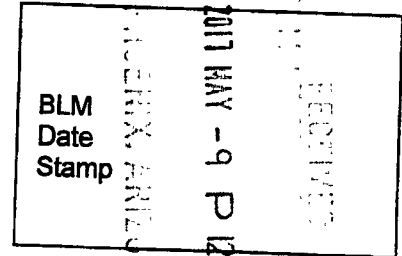
**OFFICIAL RECORDS OF
PINAL COUNTY RECORDER
VIRGINIA ROSS**

DATE/TIME: 04/12/2017 1120
FEE: \$10.00
PAGES: 2
FEE NUMBER: 2017-025294



LOCATION NOTICE FOR LODE MINING CLAIM

NOTICE IS HEREBY GIVEN that the __RW 65__ lode mining claim has been located by **Bronco Creek Exploration Inc.**, whose current mailing address is:
1815 E. Winsett St., Tucson, Arizona 85719.



The general course of this claim is __north-south__ and it is situated in __Pinal__ County, __Arizona__. This claim is __1,500__ feet in length and __600__ feet in width. This claim runs from the location monument on which this location notice is posted approximately __1,480__ feet in a __south__ direction to the __south__ end line and __20__ feet in a __north__ direction to the __north__ end line. This claim is marked by six monuments, one at each corner and one at the center of each end line of the claim.

The location monument on which this notice is posted is situated within Section __20__, Township __5S__, Range __13E__, Gila and Salt River Base and Meridian, Arizona, and this claim encompasses portions of the following quarter section(s), section(s), Township(s) and Range(s):

__NE ¼, SE ¼, Sec. 20, T 5S R 13E__
Gila and Salt River Base and Meridian, Arizona.

The locality of this claim with reference to some natural object or permanent monument and additional information (if any) concerning its locality are as follows: The northwest corner of the claim with reference to a permanent monument is:
9,104 feet north and 4,188 feet east from the northwest corner of Section 32, Township 5 South, Range 13 East

DATED AND POSTED on the ground this 29th day of March, 2017.

LOCATOR (s) Robert Rowe
.....Agent for: Bronco Creek Exploration Inc.

AMC444052

Lode Mining Claim Map

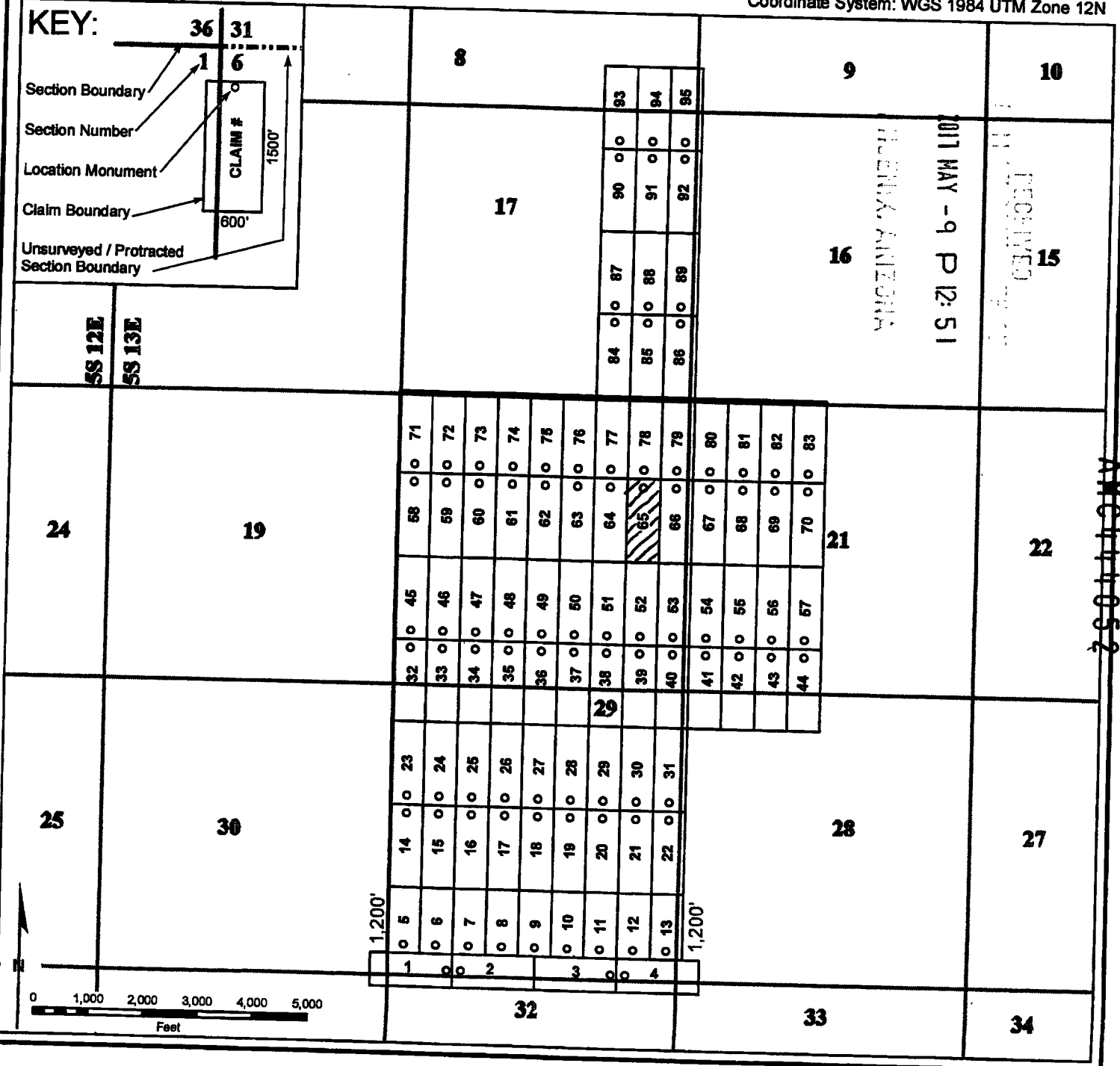
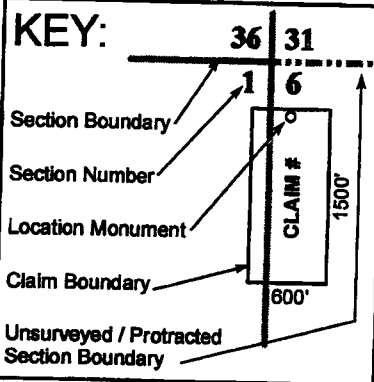
Map of the RW 65 Lode Claim

Map prepared from an actual field survey of said Lode Claim and attached to and hereby made a part of the Location Notice

1. Name and address of Locator of Claim: Bronco Creek Exploration Inc., 1815 E Winsett St., Tucson, AZ 85719
2. The Lode Mining Claim is located in section(s) 20, T 5S, R 13E, Gila and Salt River Base and Meridian, Pinal County, Arizona.
3. The corner, center-line, and location monuments are made up of 2" x 2" x 5' wooden posts marked with metal tags.
4. All Claims are 1,500' long and 600' wide unless otherwise noted on map.
5. The northwest corner of claim RW 1 is approximately 404 feet north and 312 feet west of the surveyed northwest corner section marker of Sec. 32, T 5S, R 13E, Gila and Salt River Base and Meridian.

Coordinate System: WGS 1984 UTM Zone 12N

KEY:



When recorded, return to:

Bronco Creek Exploration, Inc
1815 E. Winsett St.
Tucson, AZ 85719




**OFFICIAL RECORDS OF
PINAL COUNTY RECORDER
VIRGINIA ROSS**

DATE/TIME: 04/12/2017 1120
FEE: \$10.00
PAGES: 2
FEE NUMBER: 2017-025295



LOCATION NOTICE FOR LODE MINING CLAIM

NOTICE IS HEREBY GIVEN that the RW 66 lode mining claim has been located by **Bronco Creek Exploration Inc.**, whose current mailing address is:
1815 E. Winsett St., Tucson, Arizona 85719.




The general course of this claim is north-south and it is situated in Pinal County, Arizona. This claim is 1,500 feet in length and 600 feet in width. This claim runs from the location monument on which this location notice is posted approximately 1,480 feet in a south direction to the south end line and 20 feet in a north direction to the north end line. This claim is marked by six monuments, one at each corner and one at the center of each end line of the claim.

The location monument on which this notice is posted is situated within Section 20, Township 5S, Range 13E, Gila and Salt River Base and Meridian, Arizona, and this claim encompasses portions of the following quarter section(s), section(s), Township(s) and Range(s):

NE ¼, SE ¼, Sec. 20, NW ¼, SW ¼, Sec. 21, T 5S R 13E,
Gila and Salt River Base and Meridian, Arizona.

The locality of this claim with reference to some natural object or permanent monument and additional information (if any) concerning its locality are as follows: The northwest corner of the claim with reference to a permanent monument is:
9,104 feet north and 4,788 feet east from the northwest corner of Section 32, Township 5 South, Range 13 East

DATED AND POSTED on the ground this 29th day of March, 2017.

LOCATOR (s) Robert Rowe 
.....Agent for: Bronco Creek Exploration Inc.

AMC444053

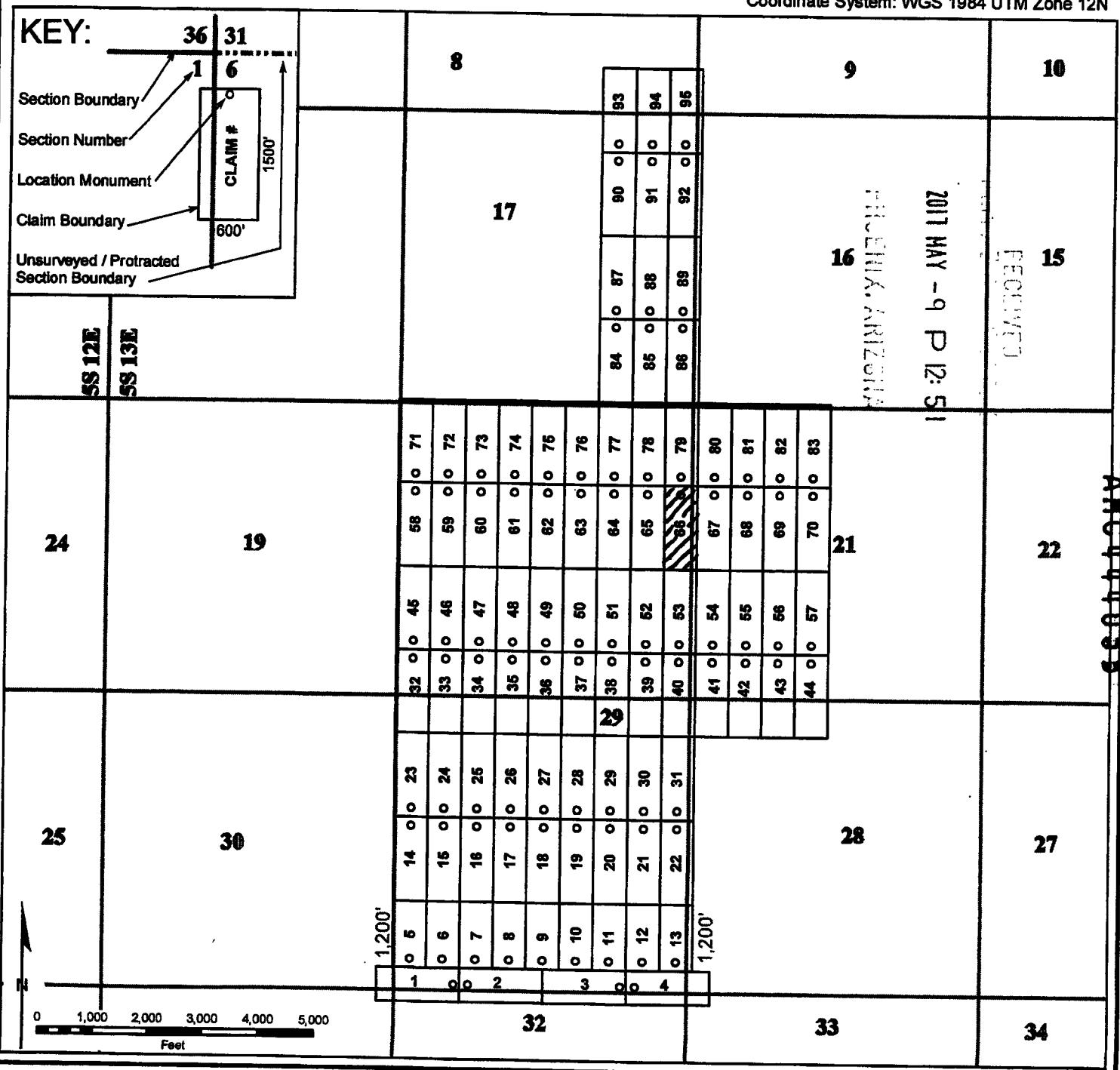
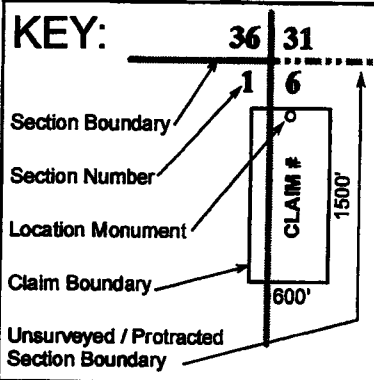
Lode Mining Claim Map

Map of the RW 666 Lode Claim

Map prepared from an actual field survey of said Lode Claim and attached to and hereby made a part of the Location Notice

1. Name and address of Locator of Claim: Bronco Creek Exploration Inc., 1815 E Winsett St., Tucson, AZ 85719
2. The Lode Mining Claim is located in section(s) 20, 21, T 5S, R 13E, Gila and Salt River Base and Meridian, Pinal County, Arizona.
3. The corner, center-line, and location monuments are made up of 2" x 2" x 5' wooden posts marked with metal tags.
4. All Claims are 1,500' long and 600' wide unless otherwise noted on map.
5. The northwest corner of claim RW 1 is approximately 404 feet north and 312 feet west of the surveyed northwest corner section marker of Sec. 32, T 5S, R 13E, Gila and Salt River Base and Meridian.

Coordinate System: WGS 1984 UTM Zone 12N



When recorded, return to:

Bronco Creek Exploration, Inc
1815 E. Winsett St.
Tucson, AZ 85719




OFFICIAL RECORDS OF
PINAL COUNTY RECORDER
VIRGINIA ROSS

DATE/TIME: 04/12/2017 1120
FEE: \$10.00
PAGES: 2
FEE NUMBER: 2017-025296



LOCATION NOTICE FOR LODE MINING CLAIM

NOTICE IS HEREBY GIVEN that the RW 67 lode mining claim has been located by **Bronco Creek Exploration Inc.**, whose current mailing address is:
1815 E. Winsett St., Tucson, Arizona 85719.



The general course of this claim is north-south and it is situated in Pinal County, Arizona. This claim is 1,500 feet in length and 600 feet in width. This claim runs from the location monument on which this location notice is posted approximately 1,480 feet in a south direction to the south end line and 20 feet in a north direction to the north end line. This claim is marked by six monuments, one at each corner and one at the center of each end line of the claim.

The location monument on which this notice is posted is situated within Section 21, Township 5S, Range 13E, Gila and Salt River Base and Meridian, Arizona, and this claim encompasses portions of the following quarter section(s), section(s), Township(s) and Range(s):

NW ¼, SW ¼, Sec. 21, T 5S R 13E,
Gila and Salt River Base and Meridian, Arizona.

The locality of this claim with reference to some natural object or permanent monument and additional information (if any) concerning its locality are as follows: The northwest corner of the claim with reference to a permanent monument is:
9,104 feet north and 5,388 feet east from the northwest corner of Section 32, Township 5 South, Range 13 East

DATED AND POSTED on the ground this 29th day of March, 2017.

LOCATOR (s)

Robert Rowe

.....Agent for: Bronco Creek Exploration Inc.

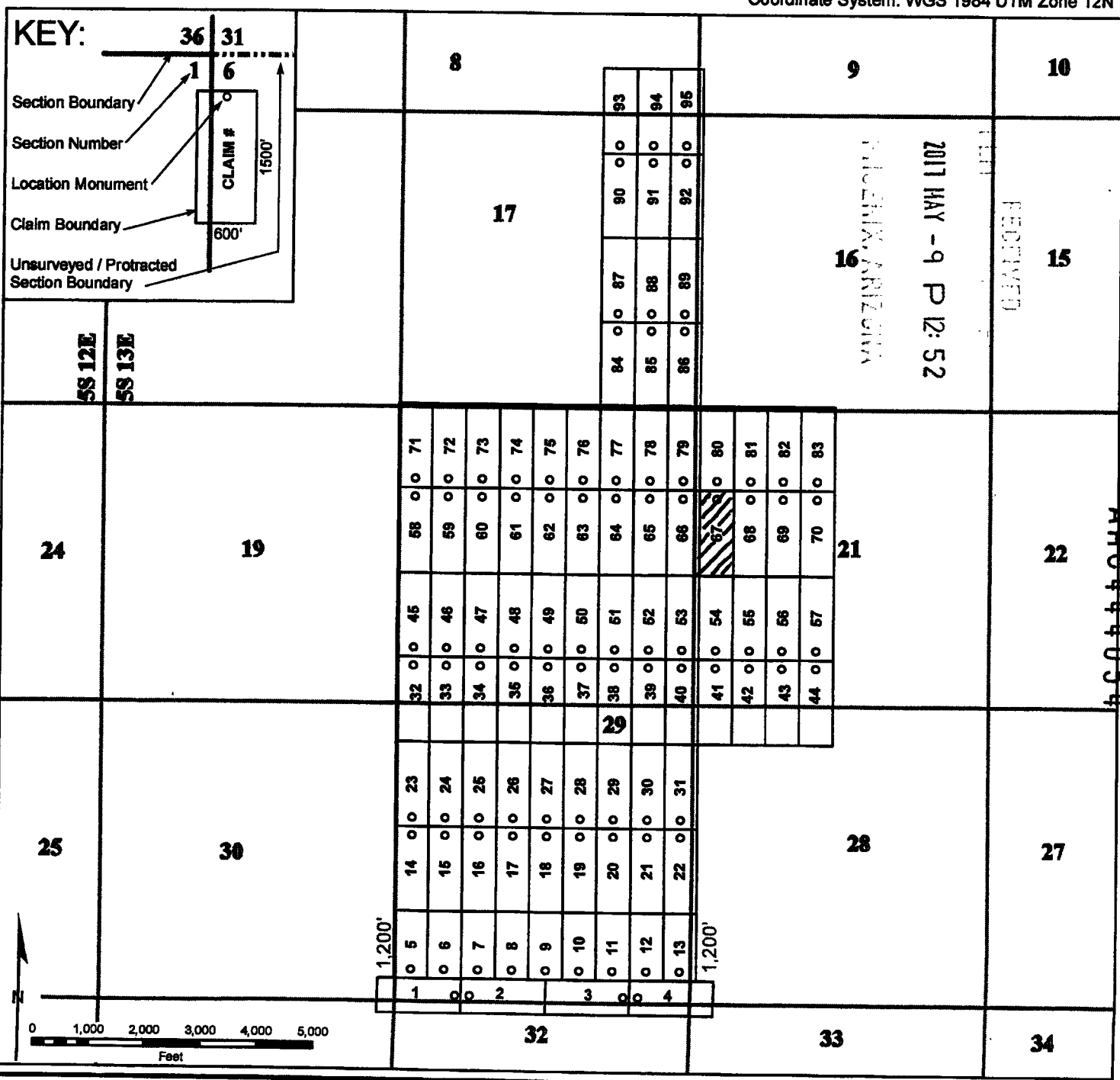
AMC444054

Map of the RW 6.7 Lode Claim

Map prepared from an actual field survey of said Lode Claim and attached to and hereby made a part of the Location Notice

1. Name and address of Locator of Claim: Bronco Creek Exploration Inc., 1815 E Winsett St., Tucson, AZ 85719
2. The Lode Mining Claim is located in section(s) 21, T 5S, R 13E, Gila and Salt River Base and Meridian, Pinal County, Arizona.
3. The corner, center-line, and location monuments are made up of 2" x 2" x 5' wooden posts marked with metal tags.
4. All Claims are 1,500' long and 600' wide unless otherwise noted on map.
5. The northwest corner of claim RW 1 is approximately 404 feet north and 312 feet west of the surveyed northwest corner section marker of Sec. 32, T 5S, R 13E, Gila and Salt River Base and Meridian.

Coordinate System: WGS 1984 UTM Zone 12N



2
When recorded, return to:

Bronco Creek Exploration, Inc
1815 E. Winsett St.
Tucson, AZ 85719




**OFFICIAL RECORDS OF
PINAL COUNTY RECORDER
VIRGINIA ROSS**

DATE/TIME: 04/12/2017 1120
FEE: \$10.00
PAGES: 2
FEE NUMBER: 2017-025297



LOCATION NOTICE FOR LODE MINING CLAIM

NOTICE IS HEREBY GIVEN that the RW 68 lode mining claim has been located by **Bronco Creek Exploration Inc.**, whose current mailing address is:
1815 E. Winsett St., Tucson, Arizona 85719.



The general course of this claim is north-south and it is situated in Pinal County, Arizona. This claim is 1,500 feet in length and 600 feet in width. This claim runs from the location monument on which this location notice is posted approximately 1,480 feet in a south direction to the south end line and 20 feet in a north direction to the north end line. This claim is marked by six monuments, one at each corner and one at the center of each end line of the claim.

The location monument on which this notice is posted is situated within Section 21 , Township 5S , Range 13E , Gila and Salt River Base and Meridian, Arizona, and this claim encompasses portions of the following quarter section(s), section(s), Township(s) and Range(s):

 NW ¼, SW ¼, Sec. 21, T 5S R 13E ,
Gila and Salt River Base and Meridian, Arizona.

The locality of this claim with reference to some natural object or permanent monument and additional information (if any) concerning its locality are as follows: The northwest corner of the claim with reference to a permanent monument is:
9,104 feet north and 5,988 feet east from the northwest corner of Section 32, Township 5 South, Range 13 East

DATED AND POSTED on the ground this 29th day of March , 2017.

LOCATOR (s)

Robert Rowe

.....Agent for: Bronco Creek Exploration Inc.

Form MCF100
Revised July, 2014

AMC444055

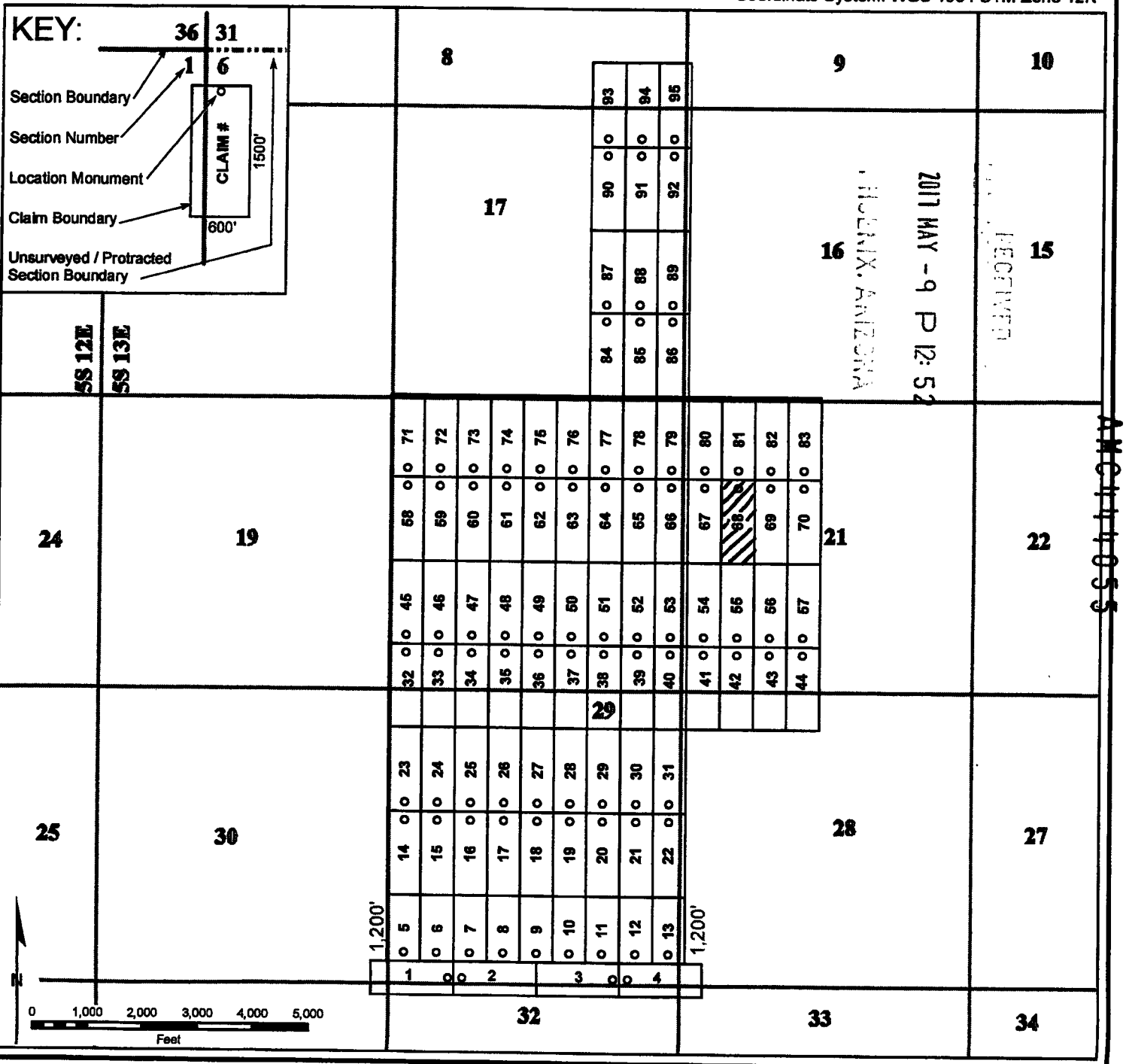
Lode Mining Claim Map

Map of the RW 68 Lode Claim

Map prepared from an actual field survey of said Lode Claim and attached to and hereby made a part of the Location Notice

1. Name and address of Locator of Claim: Bronco Creek Exploration Inc., 1815 E Winsett St., Tucson, AZ 85719
2. The Lode Mining Claim is located in section(s) 21, T 5S, R 13E, Gila and Salt River Base and Meridian, Pinal County, Arizona.
3. The corner, center-line, and location monuments are made up of 2" x 2" x 5' wooden posts marked with metal tags.
4. All Claims are 1,500' long and 600' wide unless otherwise noted on map.
5. The northwest corner of claim RW 1 is approximately 404 feet north and 312 feet west of the surveyed northwest corner section marker of Sec. 32, T 5S, R 13E, Gila and Salt River Base and Meridian.

Coordinate System: WGS 1984 UTM Zone 12N



2
When recorded, return to:

Bronco Creek Exploration, Inc
1815 E. Winsett St.
Tucson, AZ 85719




OFFICIAL RECORDS OF
PINAL COUNTY RECORDER
VIRGINIA ROSS

DATE/TIME: 04/12/2017 1120
FEE: \$10.00
PAGES: 2
FEE NUMBER: 2017-025298



LOCATION NOTICE FOR LODE MINING CLAIM

NOTICE IS HEREBY GIVEN that the RW 69 lode mining claim has been located by **Bronco Creek Exploration Inc.**, whose current mailing address is:
1815 E. Winsett St., Tucson, Arizona 85719.



The general course of this claim is north-south and it is situated in Pinal County, Arizona. This claim is 1,500 feet in length and 600 feet in width. This claim runs from the location monument on which this location notice is posted approximately 1,480 feet in a south direction to the south end line and 20 feet in a north direction to the north end line. This claim is marked by six monuments, one at each corner and one at the center of each end line of the claim.

The location monument on which this notice is posted is situated within Section 21, Township 5S, Range 13E, Gila and Salt River Base and Meridian, Arizona, and this claim encompasses portions of the following quarter section(s), section(s), Township(s) and Range(s):

NW ¼, SW ¼, Sec. 21, T 5S R 13E,
Gila and Salt River Base and Meridian, Arizona.

The locality of this claim with reference to some natural object or permanent monument and additional information (if any) concerning its locality are as follows: The northwest corner of the claim with reference to a permanent monument is:

9,104 feet north and 6,588 feet east from the northwest corner of Section 32, Township 5 South, Range 13 East

DATED AND POSTED on the ground this 29th day of March, 2017.

LOCATOR (s) Robert Rowe
.....Agent for: Bronco Creek Exploration Inc.

AMC444056

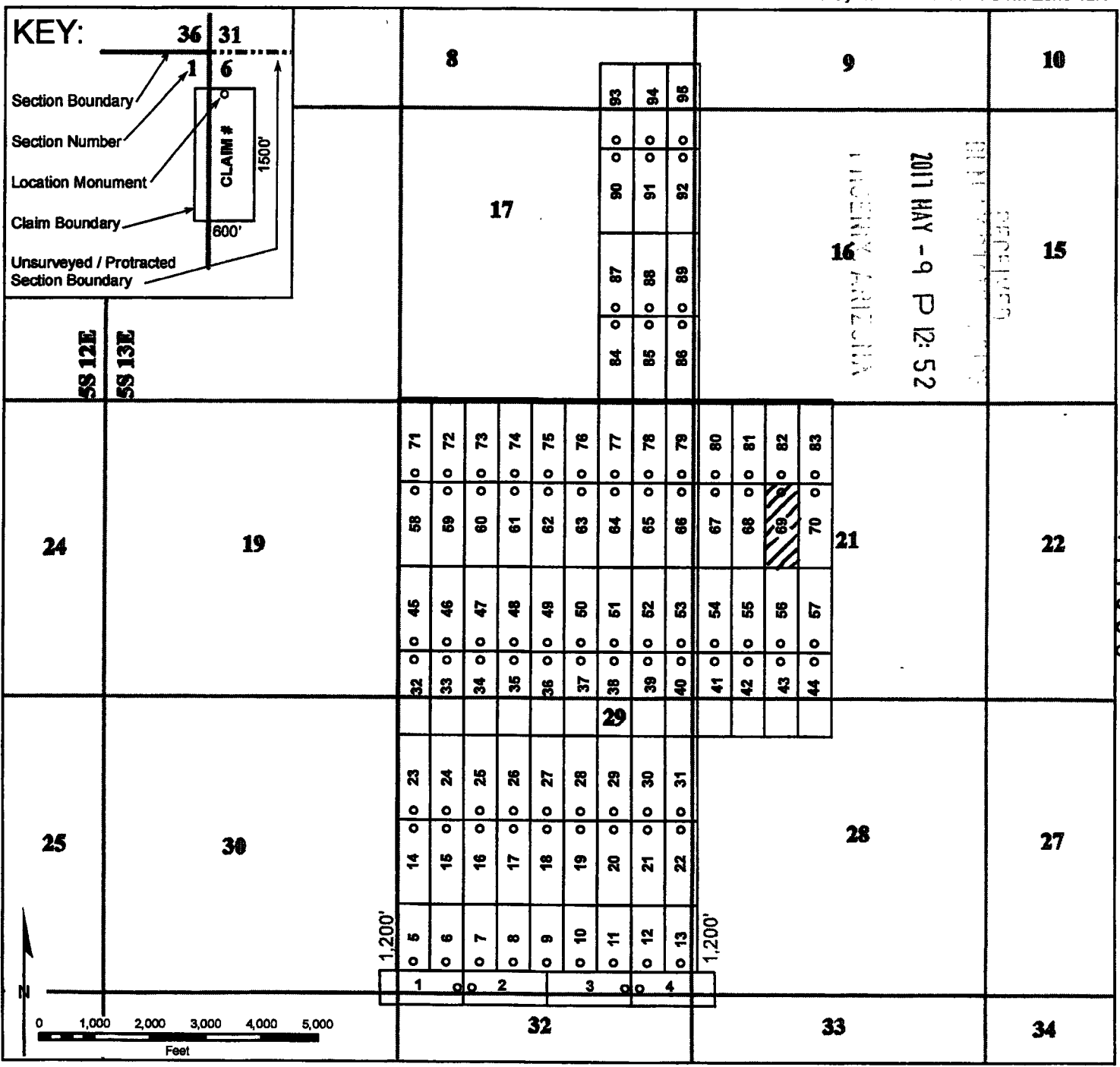
Lode Mining Claim Map

Map of the RW 69 Lode Claim

Map prepared from an actual field survey of said Lode Claim and attached to and hereby made a part of the Location Notice

1. Name and address of Locator of Claim: Bronco Creek Exploration Inc., 1815 E Winsett St., Tucson, AZ 85719
2. The Lode Mining Claim is located in section(s) 21, T 5S, R 13E, Gila and Salt River Base and Meridian, Pinal County, Arizona.
3. The corner, center-line, and location monuments are made up of 2" x 2" x 5' wooden posts marked with metal tags.
4. All Claims are 1,500' long and 600' wide unless otherwise noted on map.
5. The northwest corner of claim RW 1 is approximately 404 feet north and 312 feet west of the surveyed northwest corner section marker of Sec. 32, T 5S, R 13E, Gila and Salt River Base and Meridian.

Coordinate System: WGS 1984 UTM Zone 12N



When recorded, return to:

Bronco Creek Exploration, Inc
1815 E. Winsett St.
Tucson, AZ 85719




**OFFICIAL RECORDS OF
PINAL COUNTY RECORDER
VIRGINIA ROSS**

DATE/TIME: 04/12/2017 1120
FEE: \$10.00
PAGES: 2
FEE NUMBER: 2017-025299



LOCATION NOTICE FOR LODE MINING CLAIM

NOTICE IS HEREBY GIVEN that the RW 70 lode mining claim has been located by **Bronco Creek Exploration Inc.**, whose current mailing address is:
1815 E. Winsett St., Tucson, Arizona 85719.



The general course of this claim is north-south and it is situated in Pinal County, Arizona . This claim is 1,500 feet in length and 600 feet in width. This claim runs from the location monument on which this location notice is posted approximately 1,480 feet in a south direction to the south end line and 20 feet in a north direction to the north end line. This claim is marked by six monuments, one at each corner and one at the center of each end line of the claim.

The location monument on which this notice is posted is situated within Section 21 , Township 5S , Range 13E , Gila and Salt River Base and Meridian, Arizona, and this claim encompasses portions of the following quarter section(s), section(s), Township(s) and Range(s):

 NW ¼, SW ¼, Sec. 21, T 5S R 13E ,
Gila and Salt River Base and Meridian, Arizona.

The locality of this claim with reference to some natural object or permanent monument and additional information (if any) concerning its locality are as follows: The northwest corner of the claim with reference to a permanent monument is:
9,104 feet north and 7,188 feet east from the northwest corner of Section 32, Township 5 South, Range 13 East

DATED AND POSTED on the ground this 29th day of March , 2017.

LOCATOR (s)

Robert Rowe

.....Agent for: Bronco Creek Exploration Inc.

AMC44051

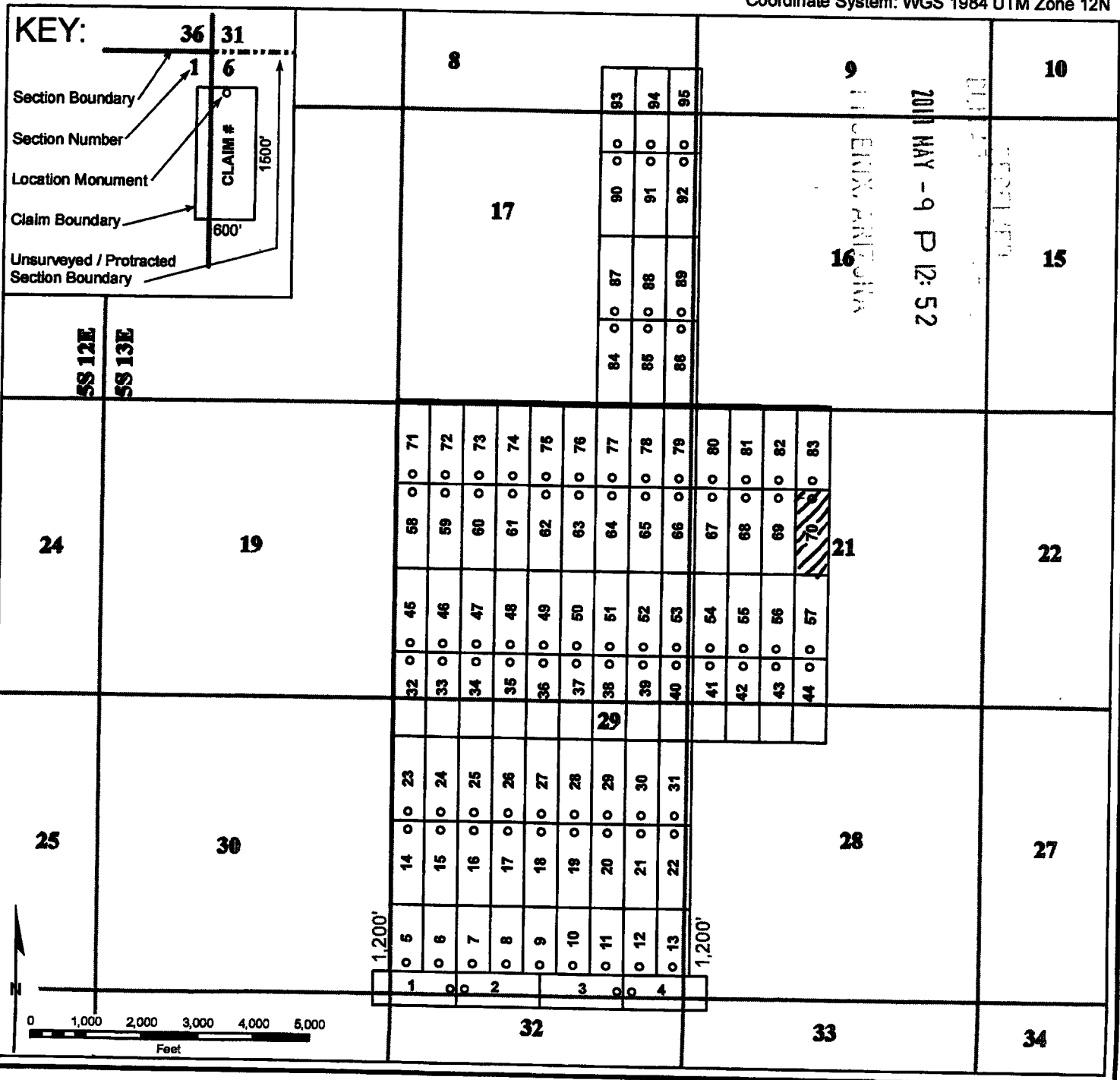
Lode Mining Claim Map

Map of the RW 70 Lode Claim

Map prepared from an actual field survey of said Lode Claim and attached to and hereby made a part of the Location Notice

1. Name and address of Locator of Claim: Bronco Creek Exploration Inc., 1815 E Winsett St., Tucson, AZ 85719
2. The Lode Mining Claim is located in section(s) 21, T 5S, R 13E, Gila and Salt River Base and Meridian, Pinal County, Arizona.
3. The corner, center-line, and location monuments are made up of 2" x 2" x 5' wooden posts marked with metal tags.
4. All Claims are 1,500' long and 600' wide unless otherwise noted on map.
5. The northwest corner of claim RW 1 is approximately 404 feet north and 312 feet west of the surveyed northwest corner section marker of Sec. 32, T 5S, R 13E, Gila and Salt River Base and Meridian.

Coordinate System: WGS 1984 UTM Zone 12N



AMC44057

2
When recorded, return to:

Bronco Creek Exploration, Inc
1815 E. Winsett St.
Tucson, AZ 85719



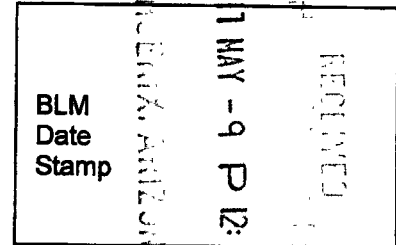
OFFICIAL RECORDS OF
PINAL COUNTY RECORDER
VIRGINIA ROSS

DATE/TIME: 04/12/2017 1120
FEE: \$10.00
PAGES: 2
FEE NUMBER: 2017-025300



LOCATION NOTICE FOR LODE MINING CLAIM

NOTICE IS HEREBY GIVEN that the RW 71 lode mining claim has been located by **Bronco Creek Exploration Inc.**, whose current mailing address is:
1815 E. Winsett St., Tucson, Arizona 85719.



The general course of this claim is north-south and it is situated in Pinal County, Arizona. This claim is 1,500 feet in length and 600 feet in width. This claim runs from the location monument on which this location notice is posted approximately 20 feet in a south direction to the south end line and 1,480 feet in a north direction to the north end line. This claim is marked by six monuments, one at each corner and one at the center of each end line of the claim. The western boundary of this claim is defined to include all land open to mineral entry up to the boundary of Pinal County parcels 301-48-010B, 301-48-010D and 301-48-010K. All attempts were made to place monuments on parcel boundary lines without entry or location on fee land.

The location monument on which this notice is posted is situated within Section 20, Township 5S, Range 13E, Gila and Salt River Base and Meridian, Arizona, and this claim encompasses portions of the following quarter section(s), section(s), Township(s) and Range(s):

SE ¼, Sec. 18, SW ¼, Sec. 17, NE ¼, Sec. 19, NW ¼, Sec. 20, T 5S R 13E,
Gila and Salt River Base and Meridian, Arizona.

The locality of this claim with reference to some natural object or permanent monument and additional information (if any) concerning its locality are as follows: The northwest corner of the claim with reference to a permanent monument is:

10,604 feet north and 12 feet west from the northwest corner of Section 32, Township 5 South, Range 13 East

DATED AND POSTED on the ground this 29th day of March, 2017.

LOCATOR (s) Robert Rowe
.....Agent for: Bronco Creek Exploration Inc.

AMC44058

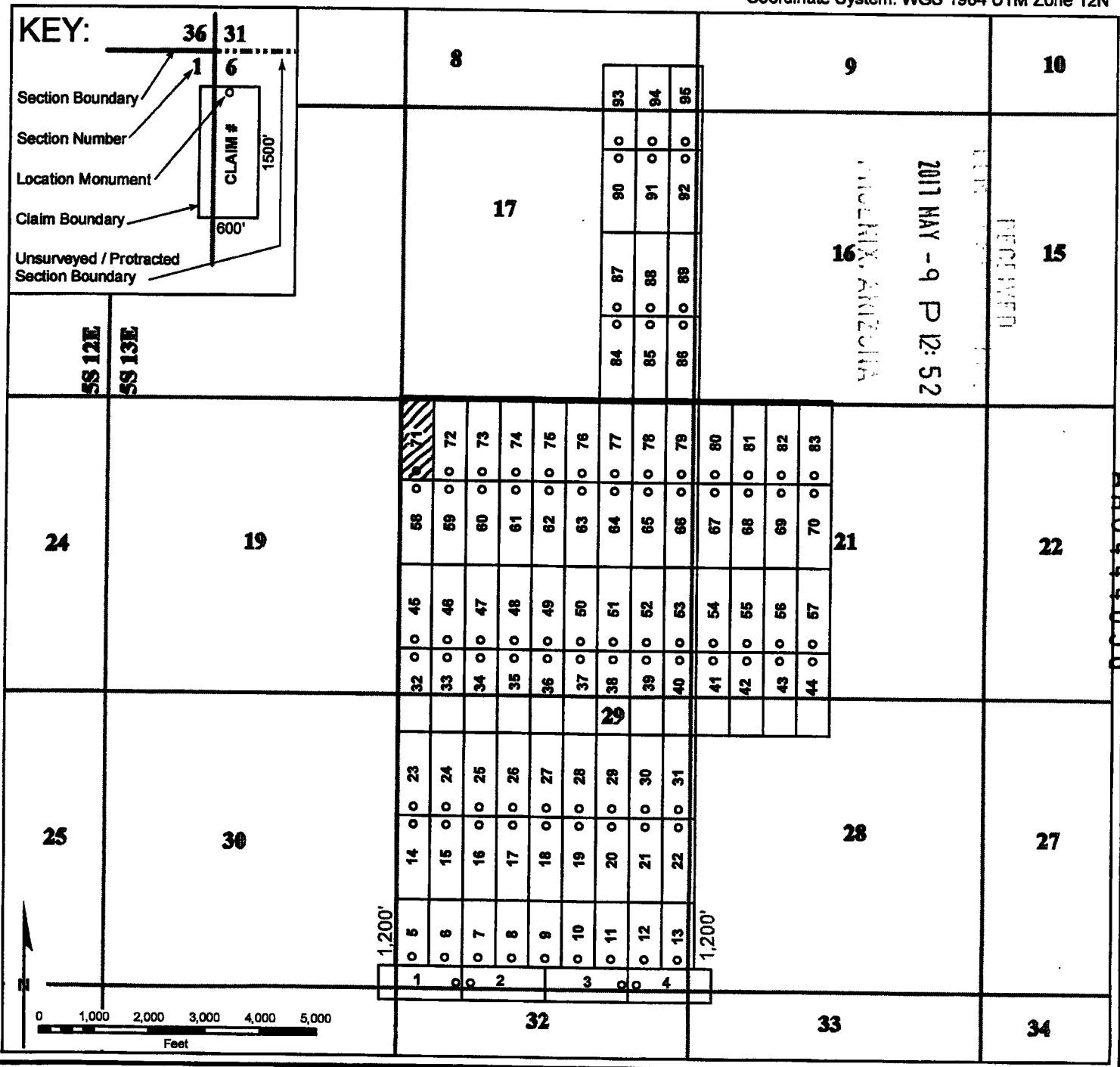
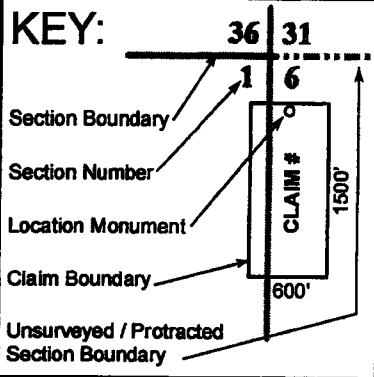
Lode Mining Claim Map

Map of the RW 71 Lode Claim

Map prepared from an actual field survey of said Lode Claim and attached to and hereby made a part of the Location Notice

1. Name and address of Locator of Claim: Bronco Creek Exploration Inc., 1815 E Winsett St., Tucson, AZ 85719
2. The Lode Mining Claim is located in section(s) 17, 18, 19, 20, T 5S, R 13E, Gila and Salt River Base and Meridian, Pinal County, Arizona.
3. The corner, center-line, and location monuments are made up of 2" x 2" x 5' wooden posts marked with metal tags.
4. All Claims are 1,500' long and 600' wide unless otherwise noted on map.
5. The northwest corner of claim RW 1 is approximately 404 feet north and 312 feet west of the surveyed northwest corner section marker of Sec. 32, T 5S, R 13E, Gila and Salt River Base and Meridian.

Coordinate System: WGS 1984 UTM Zone 12N



2
When recorded, return to:

Bronco Creek Exploration, Inc
1815 E. Winsett St.
Tucson, AZ 85719




OFFICIAL RECORDS OF
PINAL COUNTY RECORDER
VIRGINIA ROSS

DATE/TIME: 04/12/2017 1120
FEE: \$10.00
PAGES: 2
FEE NUMBER: 2017-025301



LOCATION NOTICE FOR LODE MINING CLAIM

NOTICE IS HEREBY GIVEN that the __RW 72__ lode mining claim has been located by **Bronco Creek Exploration Inc.**, whose current mailing address is:
1815 E. Winsett St., Tucson, Arizona 85719.



The general course of this claim is __north-south__ and it is situated in __Pinal__ County, __Arizona__. This claim is __1,500__ feet in length and __600__ feet in width. This claim runs from the location monument on which this location notice is posted approximately __20__ feet in a __south__ direction to the __south__ end line and __1,480__ feet in a __north__ direction to the __north__ end line. This claim is marked by six monuments, one at each corner and one at the center of each end line of the claim.


The location monument on which this notice is posted is situated within Section __20__, Township __5S__, Range __13E__, Gila and Salt River Base and Meridian, Arizona, and this claim encompasses portions of the following quarter section(s), section(s), Township(s) and Range(s):

__SW ¼, Sec. 17, NW ¼, Sec. 20, T 5S R 13E__,
Gila and Salt River Base and Meridian, Arizona.

The locality of this claim with reference to some natural object or permanent monument and additional information (if any) concerning its locality are as follows: The northwest corner of the claim with reference to a permanent monument is:

10,604 feet north and 588 feet east from the northwest corner of Section 32, Township 5 South, Range 13 East

DATED AND POSTED on the ground this 29th day of March, 2017.

LOCATOR (s) Robert Rowe 
.....Agent for: Bronco Creek Exploration Inc.

AMC44059

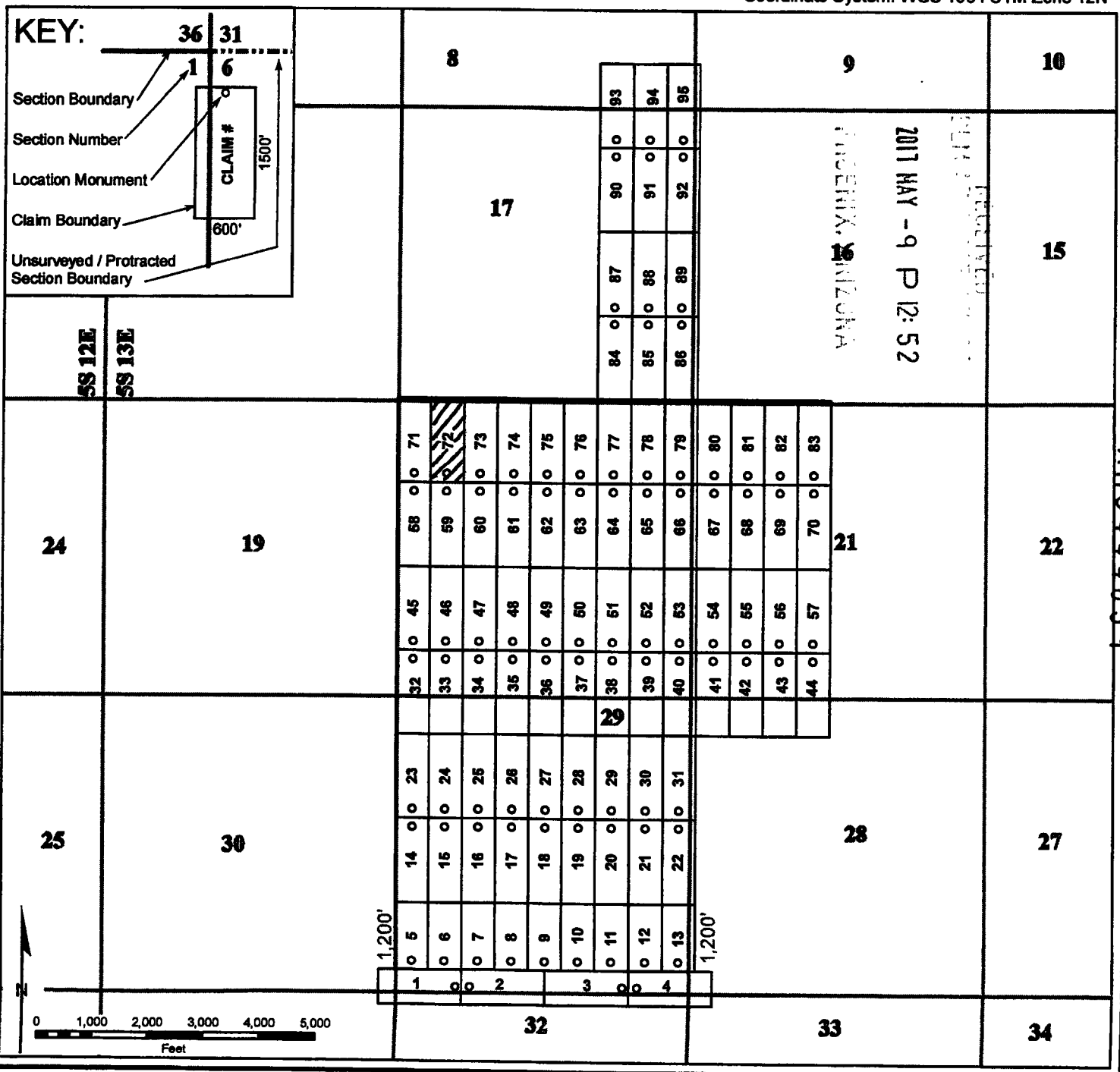
Lode Mining Claim Map

Map of the RW 72 Lode Claim

Map prepared from an actual field survey of said Lode Claim and attached to and hereby made a part of the Location Notice

1. Name and address of Locator of Claim: Bronco Creek Exploration Inc., 1815 E Winsett St., Tucson, AZ 85719
2. The Lode Mining Claim is located in section(s) 17, 20, T 5S, R 13E, Gila and Salt River Base and Meridian, Pinal County, Arizona.
3. The corner, center-line, and location monuments are made up of 2" x 2" x 5' wooden posts marked with metal tags.
4. All Claims are 1,500' long and 600' wide unless otherwise noted on map.
5. The northwest corner of claim RW 1 is approximately 404 feet north and 312 feet west of the surveyed northwest corner section marker of Sec. 32, T 5S, R 13E, Gila and Salt River Base and Meridian.

Coordinate System: WGS 1984 UTM Zone 12N



2
When recorded, return to:

Bronco Creek Exploration, Inc
1815 E. Winsett St.
Tucson, AZ 85719




OFFICIAL RECORDS OF
PINAL COUNTY RECORDER
VIRGINIA ROSS

DATE/TIME: 04/12/2017 1120
FEE: \$10.00
PAGES: 2
FEE NUMBER: 2017-025302



LOCATION NOTICE FOR LODE MINING CLAIM

NOTICE IS HEREBY GIVEN that the RW 73 lode mining claim has been located by **Bronco Creek Exploration Inc.**, whose current mailing address is:
1815 E. Winsett St., Tucson, Arizona 85719.



The general course of this claim is north-south and it is situated in Pinal County, Arizona. This claim is 1,500 feet in length and 600 feet in width. This claim runs from the location monument on which this location notice is posted approximately 20 feet in a south direction to the south end line and 1,480 feet in a north direction to the north end line. This claim is marked by six monuments, one at each corner and one at the center of each end line of the claim.

The location monument on which this notice is posted is situated within Section 20, Township 5S, Range 13E, Gila and Salt River Base and Meridian, Arizona, and this claim encompasses portions of the following quarter section(s), section(s), Township(s) and Range(s):

SW ¼, Sec. 17, NW ¼, Sec. 20, T 5S R 13E,
Gila and Salt River Base and Meridian, Arizona.

The locality of this claim with reference to some natural object or permanent monument and additional information (if any) concerning its locality are as follows: The northwest corner of the claim with reference to a permanent monument is:

10,604 feet north and 1,188 feet east from the northwest corner of Section 32, Township 5 South, Range 13 East

DATED AND POSTED on the ground this 29th day of March, 2017.

LOCATOR (s) Robert Rowe
.....Agent for: Bronco Creek Exploration Inc.

AMC44060

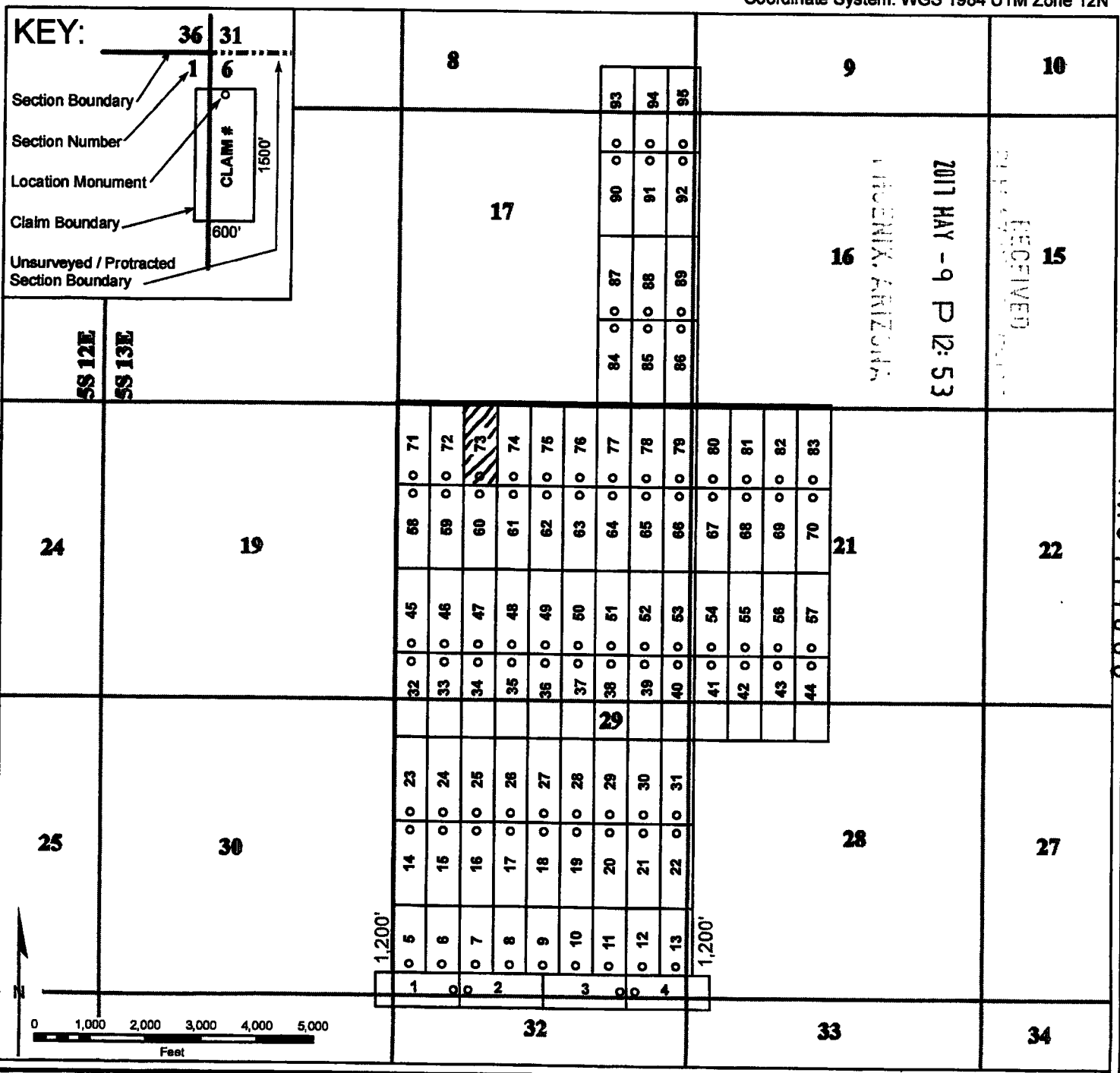
Lode Mining Claim Map

Map of the RW 73 Lode Claim

Map prepared from an actual field survey of said Lode Claim and attached to and hereby made a part of the Location Notice

1. Name and address of Locator of Claim: Bronco Creek Exploration Inc., 1815 E Winsett St., Tucson, AZ 85719
2. The Lode Mining Claim is located in section(s) 17, 20, T 5S, R 13E, Gila and Salt River Base and Meridian, Pinal County, Arizona.
3. The corner, center-line, and location monuments are made up of 2" x 2" x 5' wooden posts marked with metal tags.
4. All Claims are 1,500' long and 600' wide unless otherwise noted on map.
5. The northwest corner of claim RW 1 is approximately 404 feet north and 312 feet west of the surveyed northwest corner section marker of Sec. 32, T 5S, R 13E, Gila and Salt River Base and Meridian.

Coordinate System: WGS 1984 UTM Zone 12N



2
When recorded, return to:

Bronco Creek Exploration, Inc
1815 E. Winsett St.
Tucson, AZ 85719



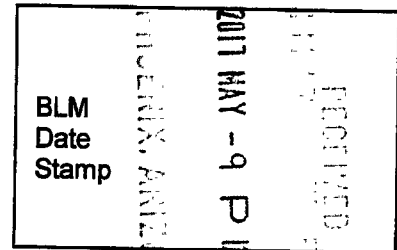
**OFFICIAL RECORDS OF
PINAL COUNTY RECORDER
VIRGINIA ROSS**

DATE/TIME: 04/12/2017 1120
FEE: \$10.00
PAGES: 2
FEE NUMBER: 2017-025303



LOCATION NOTICE FOR LODE MINING CLAIM

NOTICE IS HEREBY GIVEN that the RW 74 lode mining claim has been located by **Bronco Creek Exploration Inc.**, whose current mailing address is:
1815 E. Winsett St., Tucson, Arizona 85719.




The general course of this claim is north-south and it is situated in Pinal County, Arizona. This claim is 1,500 feet in length and 600 feet in width. This claim runs from the location monument on which this location notice is posted approximately 20 feet in a south direction to the south end line and 1,480 feet in a north direction to the north end line. This claim is marked by six monuments, one at each corner and one at the center of each end line of the claim.

The location monument on which this notice is posted is situated within Section 20, Township 5S, Range 13E, Gila and Salt River Base and Meridian, Arizona, and this claim encompasses portions of the following quarter section(s), section(s), Township(s) and Range(s):

SW ¼, Sec. 17, NW ¼, Sec. 20, T 5S R 13E,
Gila and Salt River Base and Meridian, Arizona.

The locality of this claim with reference to some natural object or permanent monument and additional information (if any) concerning its locality are as follows: The northwest corner of the claim with reference to a permanent monument is:
10,604 feet north and 1,788 feet east from the northwest corner of Section 32, Township 5 South, Range 13 East

DATED AND POSTED on the ground this 29th day of March, 2017.

LOCATOR (s) Robert Rowe 
.....Agent for: Bronco Creek Exploration Inc.

AMC444061

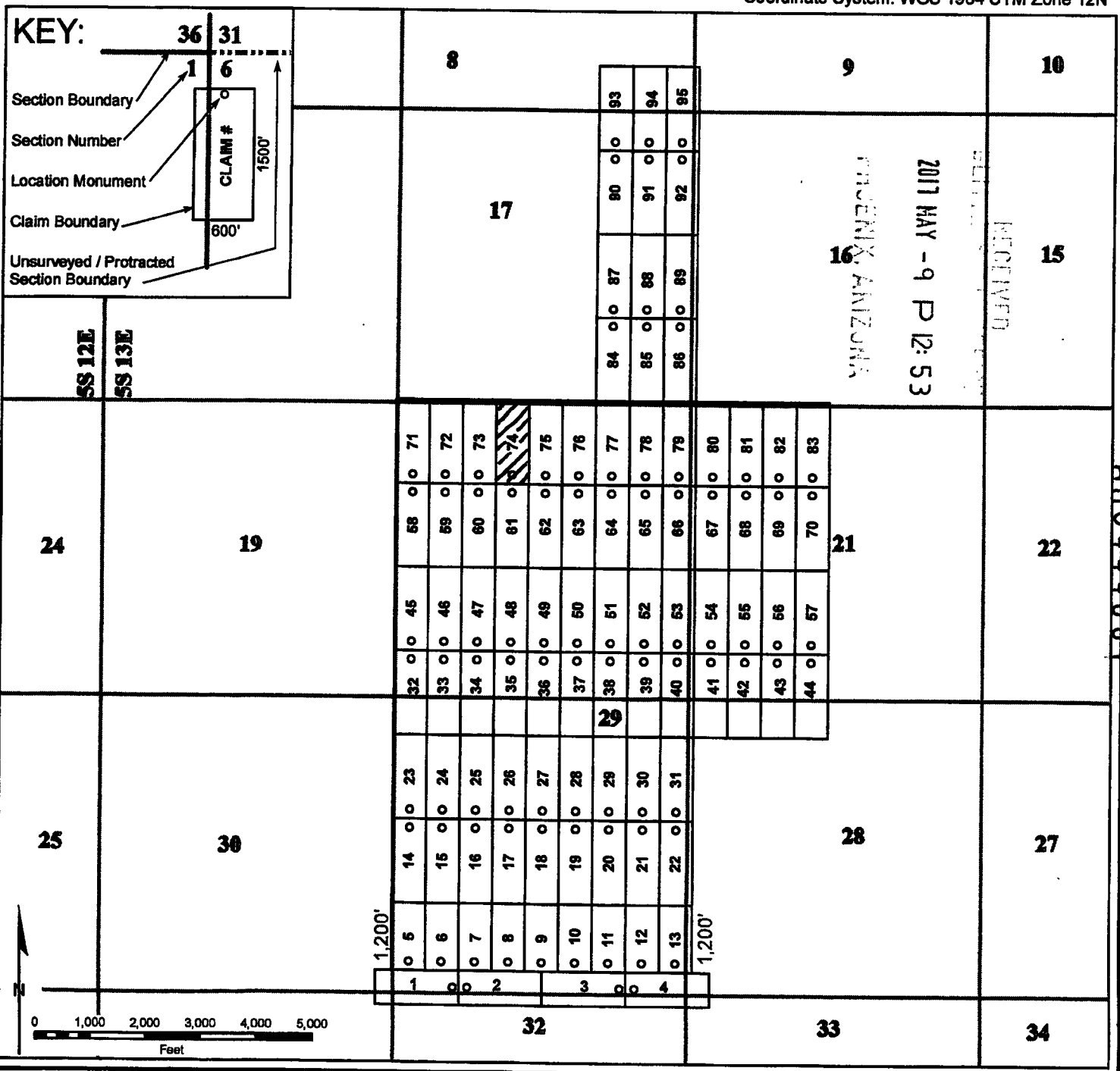
Lode Mining Claim Map

Map of the RW 74 Lode Claim

Map prepared from an actual field survey of said Lode Claim and attached to and hereby made a part of the Location Notice

1. Name and address of Locator of Claim: Bronco Creek Exploration Inc., 1815 E Winsett St., Tucson, AZ 85719
2. The Lode Mining Claim is located in section(s) 17, 20, T 5S, R 13E, Gila and Salt River Base and Meridian, Pinal County, Arizona.
3. The corner, center-line, and location monuments are made up of 2" x 2" x 5' wooden posts marked with metal tags.
4. All Claims are 1,500' long and 600' wide unless otherwise noted on map.
5. The northwest corner of claim RW 1 is approximately 404 feet north and 312 feet west of the surveyed northwest corner section marker of Sec. 32, T 5S, R 13E, Gila and Salt River Base and Meridian.

Coordinate System: WGS 1984 UTM Zone 12N



2
When recorded, return to:

Bronco Creek Exploration, Inc
1815 E. Winsett St.
Tucson, AZ 85719




**OFFICIAL RECORDS OF
PINAL COUNTY RECORDER
VIRGINIA ROSS**

DATE/TIME: 04/12/2017 1120
FEE: \$10.00
PAGES: 2
FEE NUMBER: 2017-025304



LOCATION NOTICE FOR LODE MINING CLAIM

NOTICE IS HEREBY GIVEN that the RW 75 lode mining claim has been located by **Bronco Creek Exploration Inc.**, whose current mailing address is:
1815 E. Winsett St., Tucson, Arizona 85719.



The general course of this claim is north-south and it is situated in Pinal County, Arizona. This claim is 1,500 feet in length and 600 feet in width. This claim runs from the location monument on which this location notice is posted approximately 20 feet in a south direction to the south end line and 1,480 feet in a north direction to the north end line. This claim is marked by six monuments, one at each corner and one at the center of each end line of the claim.

The location monument on which this notice is posted is situated within Section 20, Township 5S, Range 13E, Gila and Salt River Base and Meridian, Arizona, and this claim encompasses portions of the following quarter section(s), section(s), Township(s) and Range(s):

SW ¼, SE ¼, Sec. 17, NW ¼, NE ¼, Sec. 20, T 5S R 13E,
Gila and Salt River Base and Meridian, Arizona.

The locality of this claim with reference to some natural object or permanent monument and additional information (if any) concerning its locality are as follows: The northwest corner of the claim with reference to a permanent monument is:

10,604 feet north and 2,388 feet east from the northwest corner of Section 32, Township 5 South, Range 13 East

DATED AND POSTED on the ground this 29th day of March, 2017.

LOCATOR (s) Robert Rowe 
.....Agent for: Bronco Creek Exploration Inc.

AMC444062

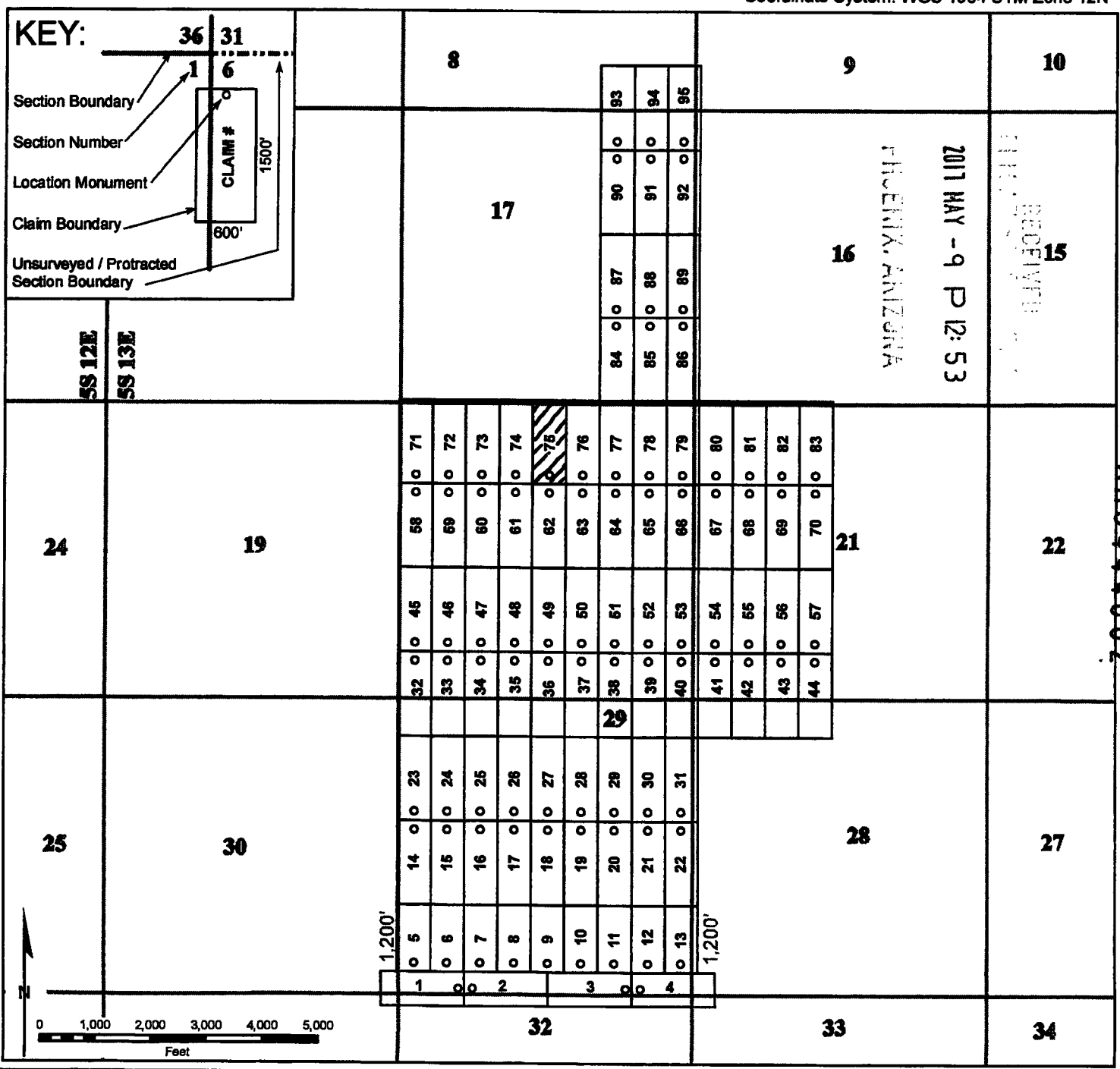
Lode Mining Claim Map

Map of the RW 75 Lode Claim

Map prepared from an actual field survey of said Lode Claim and attached to and hereby made a part of the Location Notice

1. Name and address of Locator of Claim: Bronco Creek Exploration Inc., 1815 E Winsett St., Tucson, AZ 85719
2. The Lode Mining Claim is located in section(s) 17, 20, T 5S, R 13E, Gila and Salt River Base and Meridian, Pinal County, Arizona.
3. The corner, center-line, and location monuments are made up of 2" x 2" x 5' wooden posts marked with metal tags.
4. All Claims are 1,500' long and 600' wide unless otherwise noted on map.
5. The northwest corner of claim RW 1 is approximately 404 feet north and 312 feet west of the surveyed northwest corner section marker of Sec. 32, T 5S, R 13E, Gila and Salt River Base and Meridian.

Coordinate System: WGS 1984 UTM Zone 12N



2
When recorded, return to:

Bronco Creek Exploration, Inc
1815 E. Winsett St.
Tucson, AZ 85719



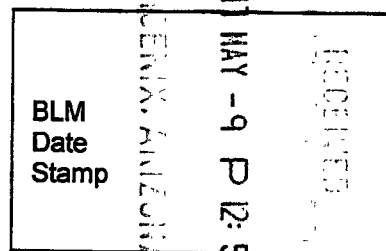
**OFFICIAL RECORDS OF
PINAL COUNTY RECORDER
VIRGINIA ROSS**

DATE/TIME: 04/12/2017 1120
FEE: \$10.00
PAGES: 2
FEE NUMBER: 2017-025305



LOCATION NOTICE FOR LODE MINING CLAIM

NOTICE IS HEREBY GIVEN that the __RW 76__ lode mining claim has been located by **Bronco Creek Exploration Inc.**, whose current mailing address is:
1815 E. Winsett St., Tucson, Arizona 85719.



The general course of this claim is __north-south__ and it is situated in __Pinal__ County, Arizona. This claim is __1,500__ feet in length and __600__ feet in width. This claim runs from the location monument on which this location notice is posted approximately __20__ feet in a __south__ direction to the __south__ end line and __1,480__ feet in a __north__ direction to the __north__ end line. This claim is marked by six monuments, one at each corner and one at the center of each end line of the claim.

The location monument on which this notice is posted is situated within Section __20__, Township __5S__, Range __13E__, Gila and Salt River Base and Meridian, Arizona, and this claim encompasses portions of the following quarter section(s), section(s), Township(s) and Range(s):

__SE ¼, Sec. 17, NE ¼, Sec. 20, T 5S R 13E__,
Gila and Salt River Base and Meridian, Arizona.

The locality of this claim with reference to some natural object or permanent monument and additional information (if any) concerning its locality are as follows: The northwest corner of the claim with reference to a permanent monument is:

10,604 feet north and 2,988 feet east from the northwest corner of Section 32, Township 5 South, Range 13 East

DATED AND POSTED on the ground this 29th day of March, 2017.

LOCATOR (s) Robert Rowe 
.....Agent for: Bronco Creek Exploration Inc.

AMC44063

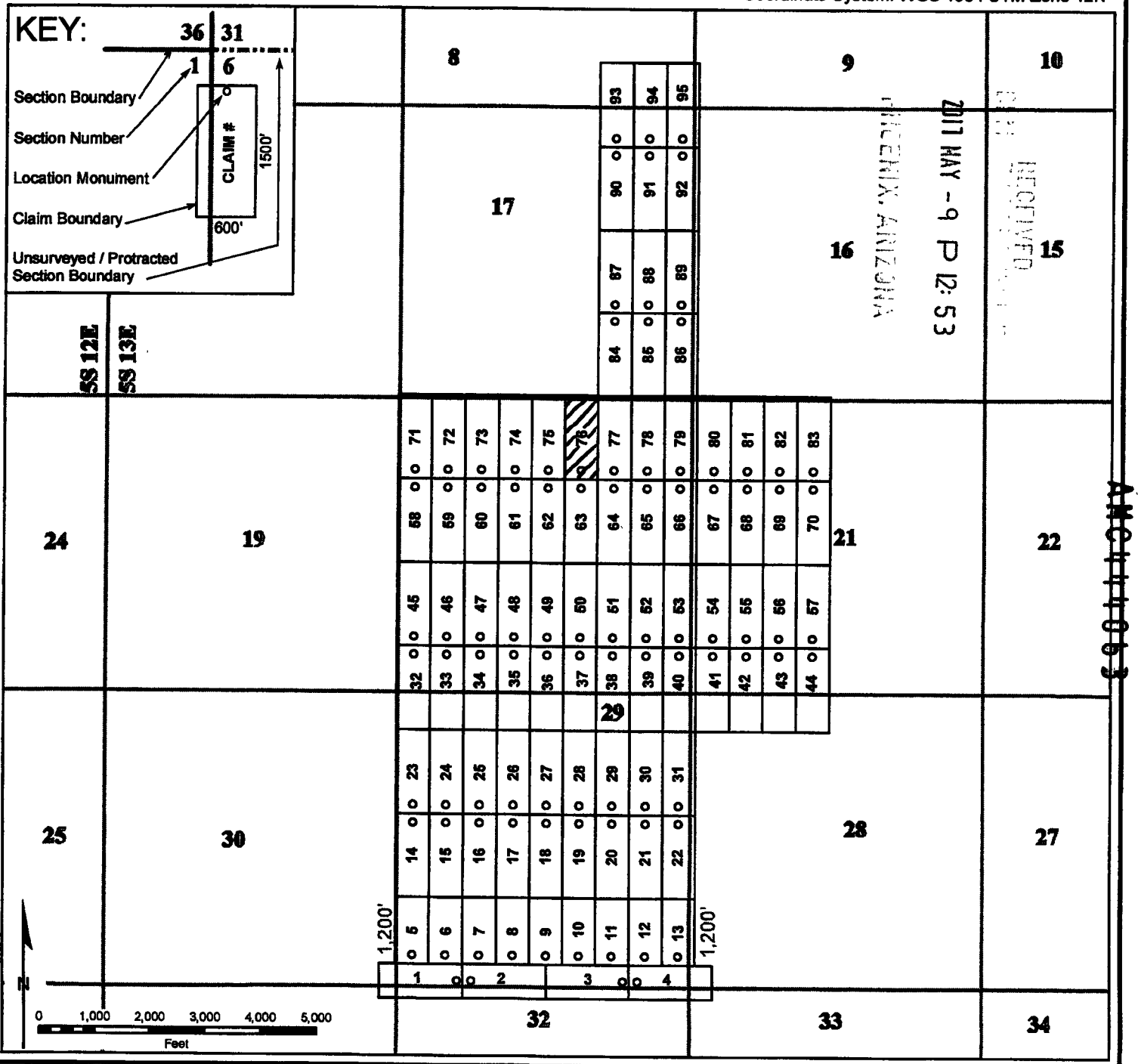
Lode Mining Claim Map

Map of the RW 76 Lode Claim

Map prepared from an actual field survey of said Lode Claim and attached to and hereby made a part of the Location Notice

1. Name and address of Locator of Claim: Bronco Creek Exploration Inc., 1815 E Winsett St., Tucson, AZ 85719
2. The Lode Mining Claim is located in section(s) 17, 20, T 5S, R 13E, Gila and Salt River Base and Meridian, Pinal County, Arizona.
3. The corner, center-line, and location monuments are made up of 2" x 2" x 5' wooden posts marked with metal tags.
4. All Claims are 1,500' long and 600' wide unless otherwise noted on map.
5. The northwest corner of claim RW 1 is approximately 404 feet north and 312 feet west of the surveyed northwest corner section marker of Sec. 32, T 5S, R 13E, Gila and Salt River Base and Meridian.

Coordinate System: WGS 1984 UTM Zone 12N



When recorded, return to:

Bronco Creek Exploration, Inc
1815 E. Winsett St.
Tucson, AZ 85719




**OFFICIAL RECORDS OF
PINAL COUNTY RECORDER
VIRGINIA ROSS**

DATE/TIME: 04/12/2017 1120
FEE: \$10.00
PAGES: 2
FEE NUMBER: 2017-025306



LOCATION NOTICE FOR LODE MINING CLAIM

NOTICE IS HEREBY GIVEN that the __RW 77__ lode mining claim has been located by **Bronco Creek Exploration Inc.**, whose current mailing address is:
1815 E. Winsett St., Tucson, Arizona 85719.



The general course of this claim is __north-south__ and it is situated in __Pinal__ County, Arizona. This claim is __1,500__ feet in length and __600__ feet in width. This claim runs from the location monument on which this location notice is posted approximately __20__ feet in a __south__ direction to the __south__ end line and __1,480__ feet in a __north__ direction to the __north__ end line. This claim is marked by six monuments, one at each corner and one at the center of each end line of the claim.

The location monument on which this notice is posted is situated within Section __20__, Township __5S__, Range __13E__, Gila and Salt River Base and Meridian, Arizona, and this claim encompasses portions of the following quarter section(s), section(s), Township(s) and Range(s):

__SE ¼, Sec. 17, NE ¼, Sec. 20, T 5S R 13E__,
Gila and Salt River Base and Meridian, Arizona.

The locality of this claim with reference to some natural object or permanent monument and additional information (if any) concerning its locality are as follows: The northwest corner of the claim with reference to a permanent monument is:

10,604 feet north and 3,588 feet east from the northwest corner of Section 32, Township 5 South, Range 13 East

DATED AND POSTED on the ground this 29th day of March, 2017.

LOCATOR (s)

Robert Rowe

.....Agent for: Bronco Creek Exploration Inc.

AMC44064

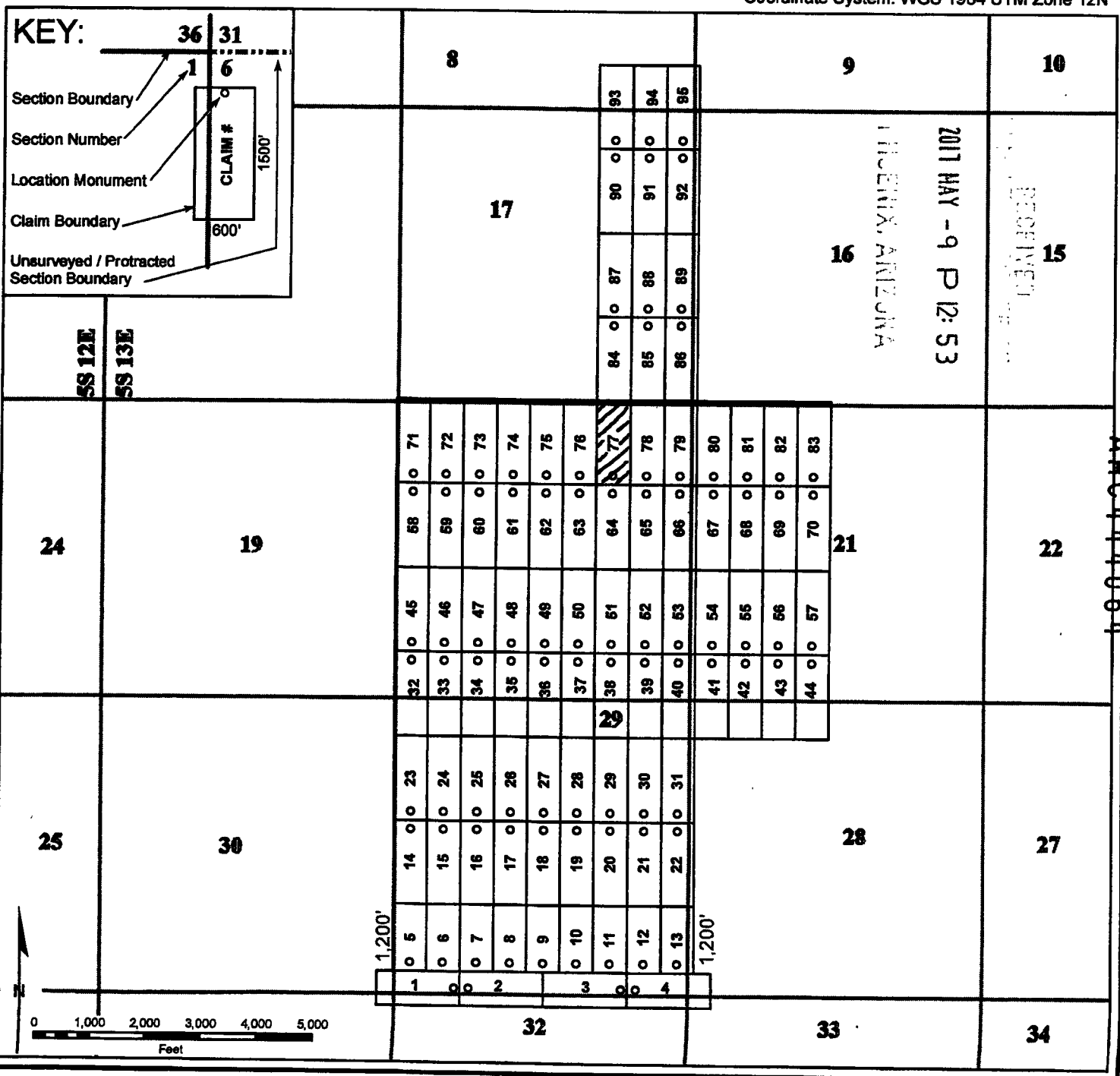
Lode Mining Claim Map

Map of the RW 77 Lode Claim

Map prepared from an actual field survey of said Lode Claim and attached to and hereby made a part of the Location Notice

1. Name and address of Locator of Claim: Bronco Creek Exploration Inc., 1815 E Winsett St., Tucson, AZ 85719
2. The Lode Mining Claim is located in section(s) 17, 20, T 5S, R 13E, Gila and Salt River Base and Meridian, Pinal County, Arizona.
3. The corner, center-line, and location monuments are made up of 2" x 2" x 5' wooden posts marked with metal tags.
4. All Claims are 1,500' long and 600' wide unless otherwise noted on map.
5. The northwest corner of claim RW 1 is approximately 404 feet north and 312 feet west of the surveyed northwest corner section marker of Sec. 32, T 5S, R 13E, Gila and Salt River Base and Meridian.

Coordinate System: WGS 1984 UTM Zone 12N



2
When recorded, return to:

Bronco Creek Exploration, Inc
1815 E. Winsett St.
Tucson, AZ 85719




**OFFICIAL RECORDS OF
PINAL COUNTY RECORDER
VIRGINIA ROSS**

DATE/TIME: 04/12/2017 1120
FEE: \$10.00
PAGES: 2
FEE NUMBER: 2017-025307



LOCATION NOTICE FOR LODE MINING CLAIM

NOTICE IS HEREBY GIVEN that the RW 78 lode mining claim has been located by **Bronco Creek Exploration Inc.**, whose current mailing address is:
1815 E. Winsett St., Tucson, Arizona 85719.



The general course of this claim is north-south and it is situated in Pinal County, Arizona . This claim is 1,500 feet in length and 600 feet in width. This claim runs from the location monument on which this location notice is posted approximately 20 feet in a south direction to the south end line and 1,480 feet in a north direction to the north end line. This claim is marked by six monuments, one at each corner and one at the center of each end line of the claim.

The location monument on which this notice is posted is situated within Section 20 , Township 5S , Range 13E , Gila and Salt River Base and Meridian, Arizona, and this claim encompasses portions of the following quarter section(s), section(s), Township(s) and Range(s):

 SE ¼, Sec. 17, NE ¼, Sec. 20, T 5S R 13E ,
Gila and Salt River Base and Meridian, Arizona.

The locality of this claim with reference to some natural object or permanent monument and additional information (if any) concerning its locality are as follows: The northwest corner of the claim with reference to a permanent monument is:

10,604 feet north and 4,188 feet east from the northwest corner of Section 32, Township 5 South, Range 13 East

DATED AND POSTED on the ground this 29th day of March , 2017.

LOCATOR (s) Robert Rowe
.....Agent for: Bronco Creek Exploration Inc.

AMC44065

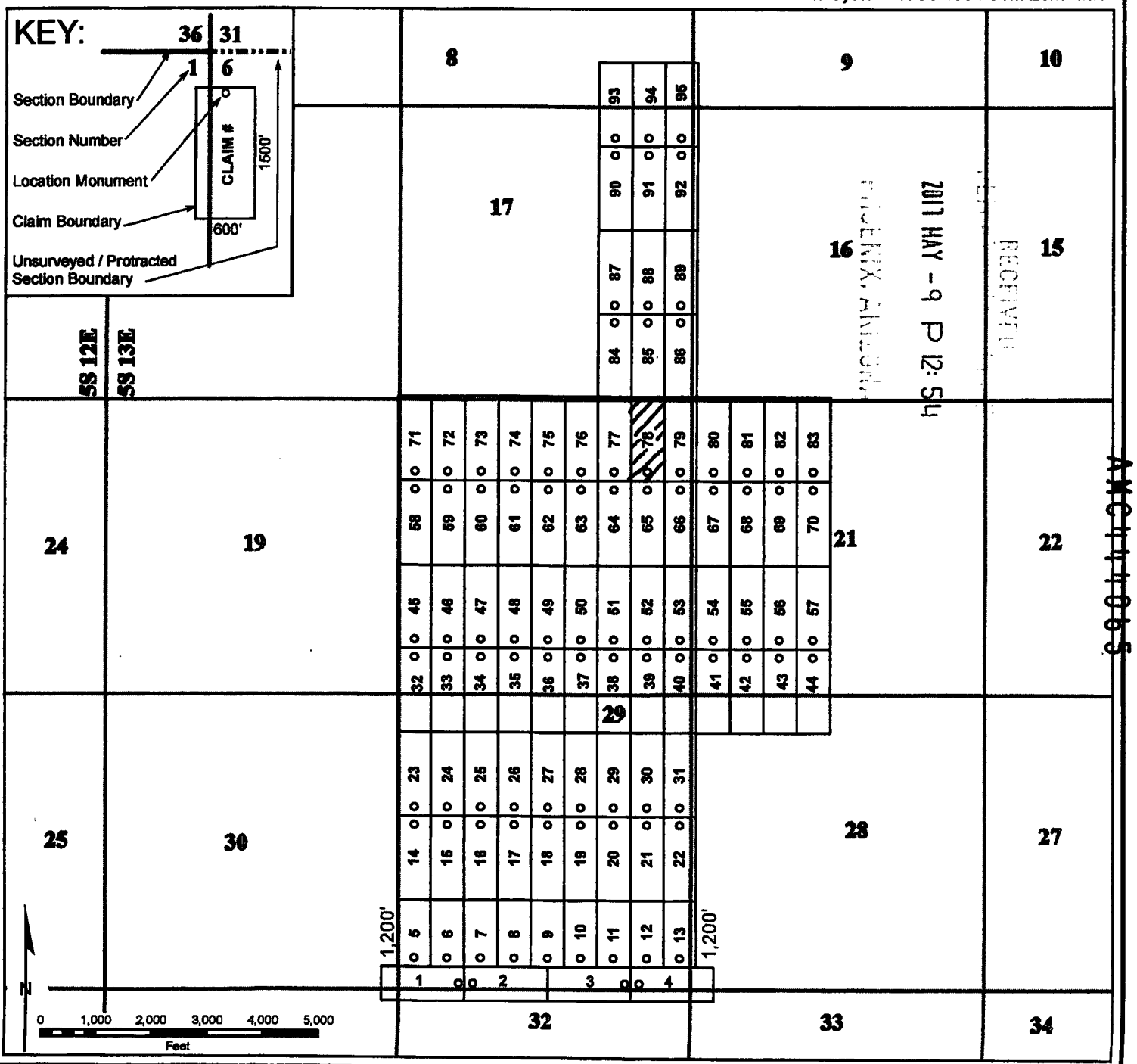
Map of the RW 78 Lode Claim

1. Name and address of Locator of Claim: Bronco Creek Exploration Inc., 1815 E Winsett St., Tucson, AZ 85719

2. The Lode Mining Claim is located in section(s) 17, 20, T 5S, R 13E, Gila and Salt River Base and Meridian, Pinal County, Arizona.

4. All Claims are 1,500' long and 600' wide unless otherwise noted on map.

Coordinate System: WGS 1984 UTM Zone 12N



When recorded, return to:

Bronco Creek Exploration, Inc
1815 E. Winsett St.
Tucson, AZ 85719




OFFICIAL RECORDS OF
PINAL COUNTY RECORDER
VIRGINIA ROSS

DATE/TIME: 04/12/2017 1120
FEE: \$10.00
PAGES: 2
FEE NUMBER: 2017-025308



LOCATION NOTICE FOR LODE MINING CLAIM

NOTICE IS HEREBY GIVEN that the __RW 79__ lode mining claim has been located by **Bronco Creek Exploration Inc.**, whose current mailing address is:
1815 E. Winsett St., Tucson, Arizona 85719.



The general course of this claim is __north-south__ and it is situated in __Pinal__ County, Arizona. This claim is __1,500__ feet in length and __600__ feet in width. This claim runs from the location monument on which this location notice is posted approximately __20__ feet in a __south__ direction to the __south__ end line and __1,480__ feet in a __north__ direction to the __north__ end line. This claim is marked by six monuments, one at each corner and one at the center of each end line of the claim.

The location monument on which this notice is posted is situated within Section __20__, Township __5S__, Range __13E__, Gila and Salt River Base and Meridian, Arizona, and this claim encompasses portions of the following quarter section(s), section(s), Township(s) and Range(s):

__SE ¼, Sec. 17, NE ¼, Sec. 20, SW ¼, Sec. 16, NW ¼, Sec. 21, T 5S R 13E__,
Gila and Salt River Base and Meridian, Arizona.

The locality of this claim with reference to some natural object or permanent monument and additional information (if any) concerning its locality are as follows: The northwest corner of the claim with reference to a permanent monument is:

10,604 feet north and 4,788 feet east from the northwest corner of Section 32, Township 5 South, Range 13 East

DATED AND POSTED on the ground this 29th day of March, 2017.

LOCATOR (s) Robert Rowe
.....Agent for: Bronco Creek Exploration Inc.

AMC44066

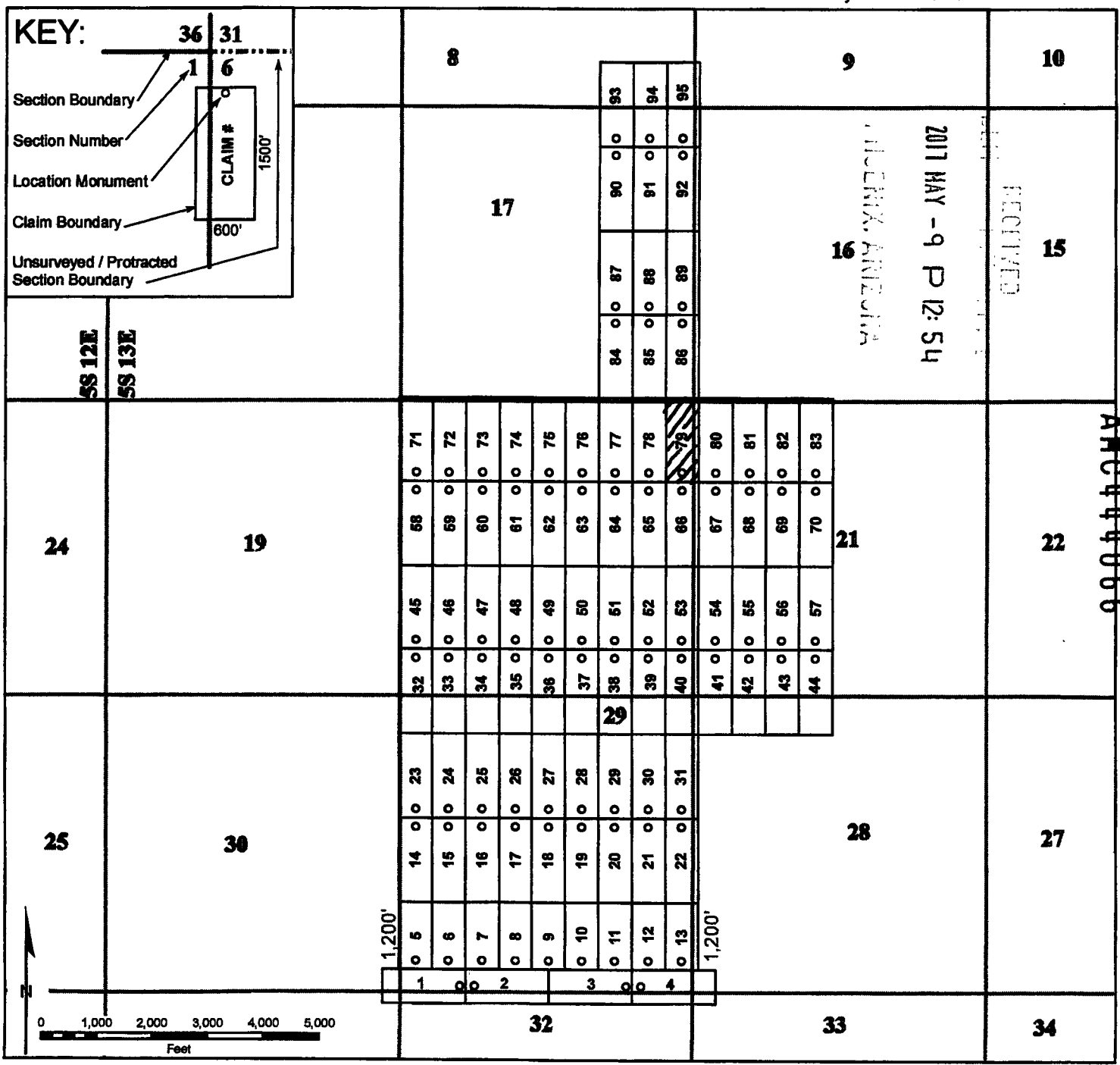
Lode Mining Claim Map

Map of the RW 79 Lode Claim

Map prepared from an actual field survey of said Lode Claim and attached to and hereby made a part of the Location Notice

1. Name and address of Locator of Claim: Bronco Creek Exploration Inc., 1815 E Winsett St., Tucson, AZ 85719
2. The Lode Mining Claim is located in section(s) 16, 17, 20, 21 T 5S, R 13E, Gila and Salt River Base and Meridian, Pinal County, Arizona.
3. The corner, center-line, and location monuments are made up of 2" x 2" x 5' wooden posts marked with metal tags.
4. All Claims are 1,500' long and 600' wide unless otherwise noted on map.
5. The northwest corner of claim RW 1 is approximately 404 feet north and 312 feet west of the surveyed northwest corner section marker of Sec. 32, T 5S, R 13E, Gila and Salt River Base and Meridian.

Coordinate System: WGS 1984 UTM Zone 12N



When recorded, return to:

Bronco Creek Exploration, Inc
1815 E. Winsett St.
Tucson, AZ 85719




OFFICIAL RECORDS OF
PINAL COUNTY RECORDER
VIRGINIA ROSS

DATE/TIME: 04/12/2017 1120
FEE: \$10.00
PAGES: 2
FEE NUMBER: 2017-025309



LOCATION NOTICE FOR LODE MINING CLAIM

NOTICE IS HEREBY GIVEN that the __RW 80__ lode mining claim has been located by **Bronco Creek Exploration Inc.**, whose current mailing address is:
1815 E. Winsett St., Tucson, Arizona 85719.




The general course of this claim is __north-south__ and it is situated in __Pinal__ County, Arizona. This claim is __1,500__ feet in length and __600__ feet in width. This claim runs from the location monument on which this location notice is posted approximately __20__ feet in a __south__ direction to the __south__ end line and __1,480__ feet in a __north__ direction to the __north__ end line. This claim is marked by six monuments, one at each corner and one at the center of each end line of the claim.

The location monument on which this notice is posted is situated within Section __21__, Township __5S__, Range __13E__, Gila and Salt River Base and Meridian, Arizona, and this claim encompasses portions of the following quarter section(s), section(s), Township(s) and Range(s):

__SW ¼, Sec. 16, NW ¼, Sec. 21, T 5S R 13E__,
Gila and Salt River Base and Meridian, Arizona.

The locality of this claim with reference to some natural object or permanent monument and additional information (if any) concerning its locality are as follows: The northwest corner of the claim with reference to a permanent monument is:
10,604 feet north and 5,388 feet east from the northwest corner of Section 32, Township 5 South, Range 13 East

DATED AND POSTED on the ground this 29th day of March, 2017.

LOCATOR (s) Robert Rowe 
.....Agent for: Bronco Creek Exploration Inc.

AMC444067

Map of the RW 80 Lode Claim

1. Name and address of Locator of Claim: Bronco Creek Exploration Inc., 1815 E Winsett St., Tucson, AZ 85719

3. The corner, center-line, and location monuments are made up of 2" x 2" x 5' wooden posts marked with metal tags.

5. The northwest corner of claim RW 1 is approximately 404 feet north and 312 feet west of the surveyed northwest corner section marker of Sec. 32, T 5S, R 13E, Gila and Salt River Base and Meridian.

KEY:



SS 13E

24

19

25

30

16

2017 MAY -9 P 12:54

15

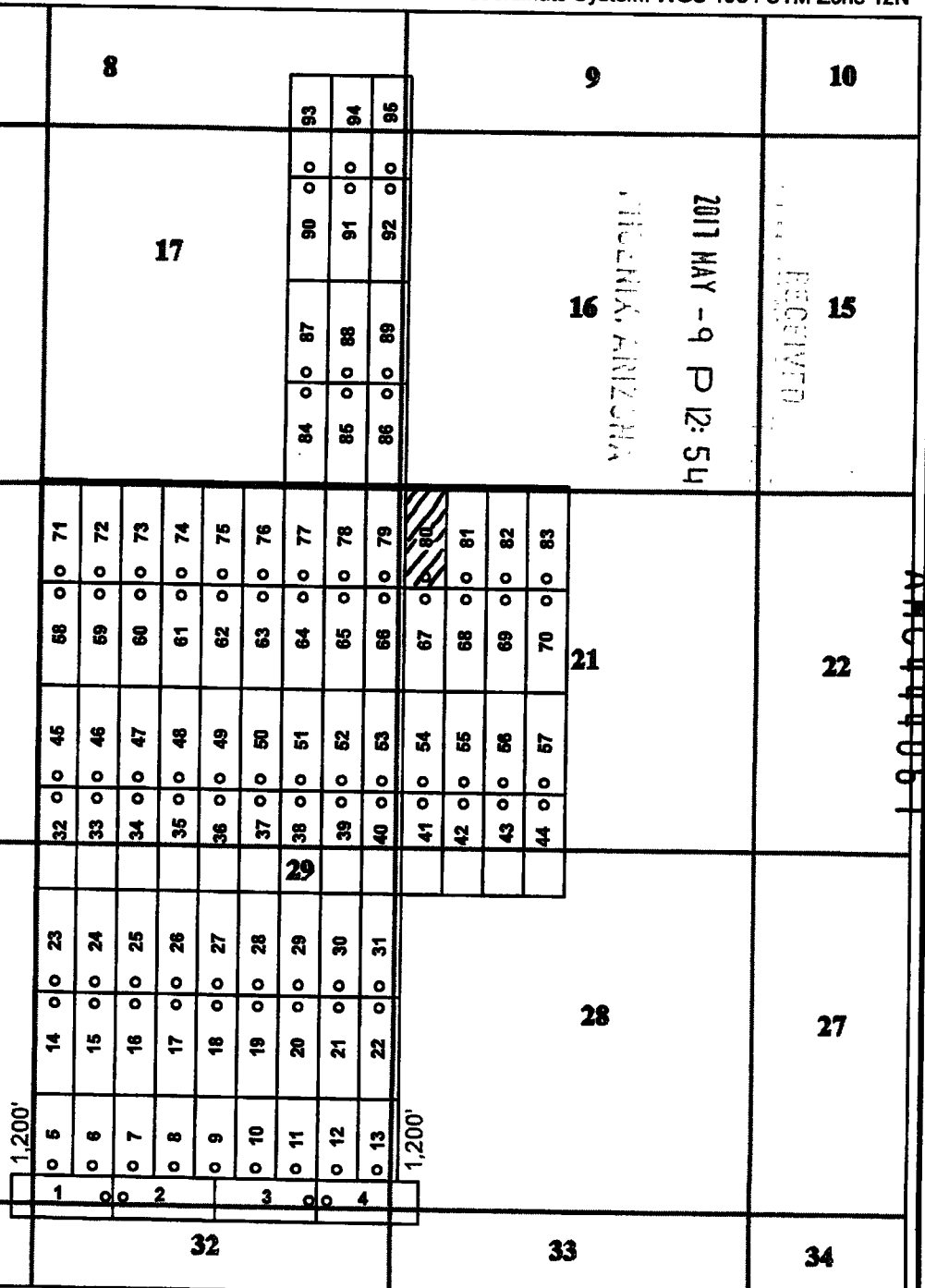
22

21

27

33

34

~~AMC44067~~

2
When recorded, return to:

Bronco Creek Exploration, Inc
1815 E. Winsett St.
Tucson, AZ 85719




OFFICIAL RECORDS OF
PINAL COUNTY RECORDER
VIRGINIA ROSS

DATE/TIME: 04/12/2017 1120
FEE: \$10.00
PAGES: 2
FEE NUMBER: 2017-025310



LOCATION NOTICE FOR LODE MINING CLAIM

NOTICE IS HEREBY GIVEN that the RW 81 lode mining claim has been located by **Bronco Creek Exploration Inc.**, whose current mailing address is:
1815 E. Winsett St., Tucson, Arizona 85719.




The general course of this claim is north-south and it is situated in Pinal County, Arizona. This claim is 1,500 feet in length and 600 feet in width. This claim runs from the location monument on which this location notice is posted approximately 20 feet in a south direction to the south end line and 1,480 feet in a north direction to the north end line. This claim is marked by six monuments, one at each corner and one at the center of each end line of the claim.

The location monument on which this notice is posted is situated within Section 21, Township 5S, Range 13E, Gila and Salt River Base and Meridian, Arizona, and this claim encompasses portions of the following quarter section(s), section(s), Township(s) and Range(s):

SW ¼, Sec. 16, NW ¼, Sec. 21, T 5S R 13E,
Gila and Salt River Base and Meridian, Arizona.

The locality of this claim with reference to some natural object or permanent monument and additional information (if any) concerning its locality are as follows: The northwest corner of the claim with reference to a permanent monument is:
10,604 feet north and 5,988 feet east from the northwest corner of Section 32, Township 5 South, Range 13 East

DATED AND POSTED on the ground this 29th day of March, 2017.

LOCATOR (s) Robert Rowe 
.....Agent for: Bronco Creek Exploration Inc.

AMC44068

Lode Mining Claim Map

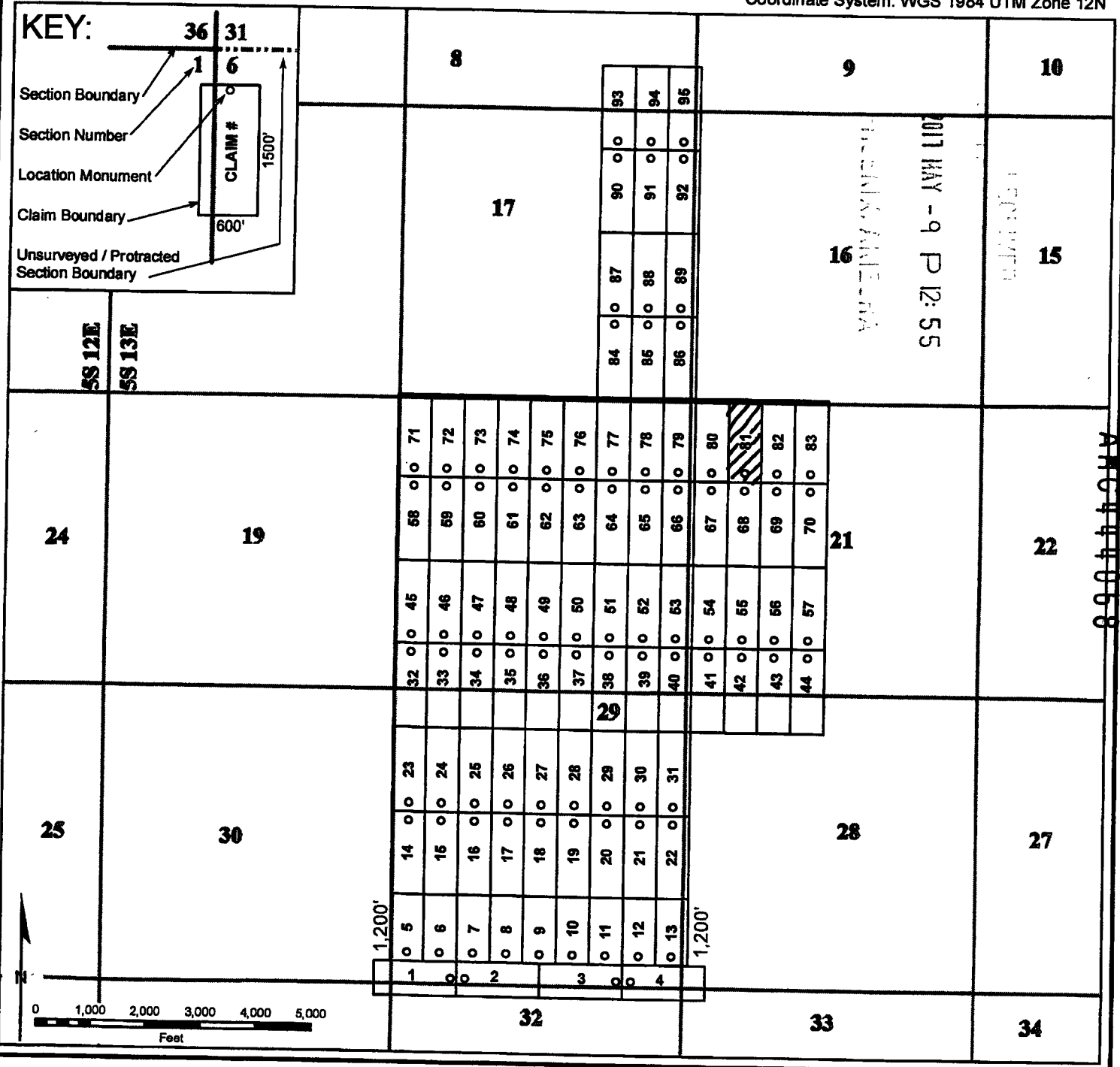
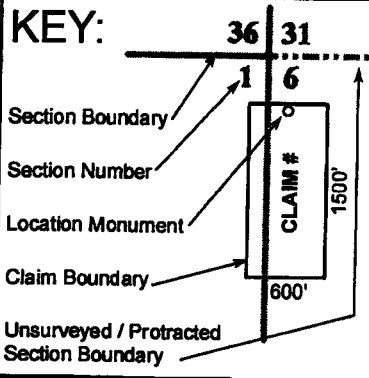
Map of the RW 81 Lode Claim

Map prepared from an actual field survey of said Lode Claim and attached to and hereby made a part of the Location Notice

1. Name and address of Locator of Claim: Bronco Creek Exploration Inc., 1815 E Winsett St., Tucson, AZ 85719
2. The Lode Mining Claim is located in section(s) 16, 21, T 5S, R 13E, Gila and Salt River Base and Meridian, Pinal County, Arizona.
3. The corner, center-line, and location monuments are made up of 2" x 2" x 5' wooden posts marked with metal tags.
4. All Claims are 1,500' long and 600' wide unless otherwise noted on map.
5. The northwest corner of claim RW 1 is approximately 404 feet north and 312 feet west of the surveyed northwest corner section marker of Sec. 32, T 5S, R 13E, Gila and Salt River Base and Meridian.

Coordinate System: WGS 1984 UTM Zone 12N

KEY:



When recorded, return to:

Bronco Creek Exploration, Inc
1815 E. Winsett St.
Tucson, AZ 85719



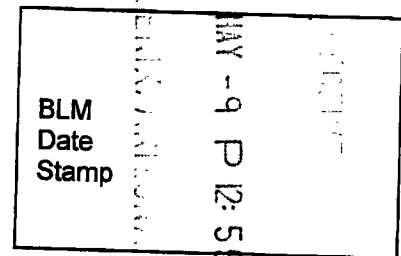
OFFICIAL RECORDS OF
PINAL COUNTY RECORDER
VIRGINIA ROSS

DATE/TIME: 04/12/2017 1120
FEE: \$10.00
PAGES: 2
FEE NUMBER: 2017-025311



LOCATION NOTICE FOR LODE MINING CLAIM

NOTICE IS HEREBY GIVEN that the RW 82 lode mining claim has been located by **Bronco Creek Exploration Inc.**, whose current mailing address is:
1815 E. Winsett St., Tucson, Arizona 85719.



The general course of this claim is north-south and it is situated in Pinal County, Arizona. This claim is 1,500 feet in length and 600 feet in width. This claim runs from the location monument on which this location notice is posted approximately 20 feet in a south direction to the south end line and 1,480 feet in a north direction to the north end line. This claim is marked by six monuments, one at each corner and one at the center of each end line of the claim.

The location monument on which this notice is posted is situated within Section 21, Township 5S, Range 13E, Gila and Salt River Base and Meridian, Arizona, and this claim encompasses portions of the following quarter section(s), section(s), Township(s) and Range(s):

SW ¼, Sec. 16, NW ¼, Sec. 21, T 5S R 13E,
Gila and Salt River Base and Meridian, Arizona.

The locality of this claim with reference to some natural object or permanent monument and additional information (if any) concerning its locality are as follows: The northwest corner of the claim with reference to a permanent monument is:
10,604 feet north and 6,588 feet east from the northwest corner of Section 32, Township 5 South, Range 13 East

DATED AND POSTED on the ground this 29th day of March, 2017.

LOCATOR (s) Robert Rowe
.....Agent for: Bronco Creek Exploration Inc.

AMC444069

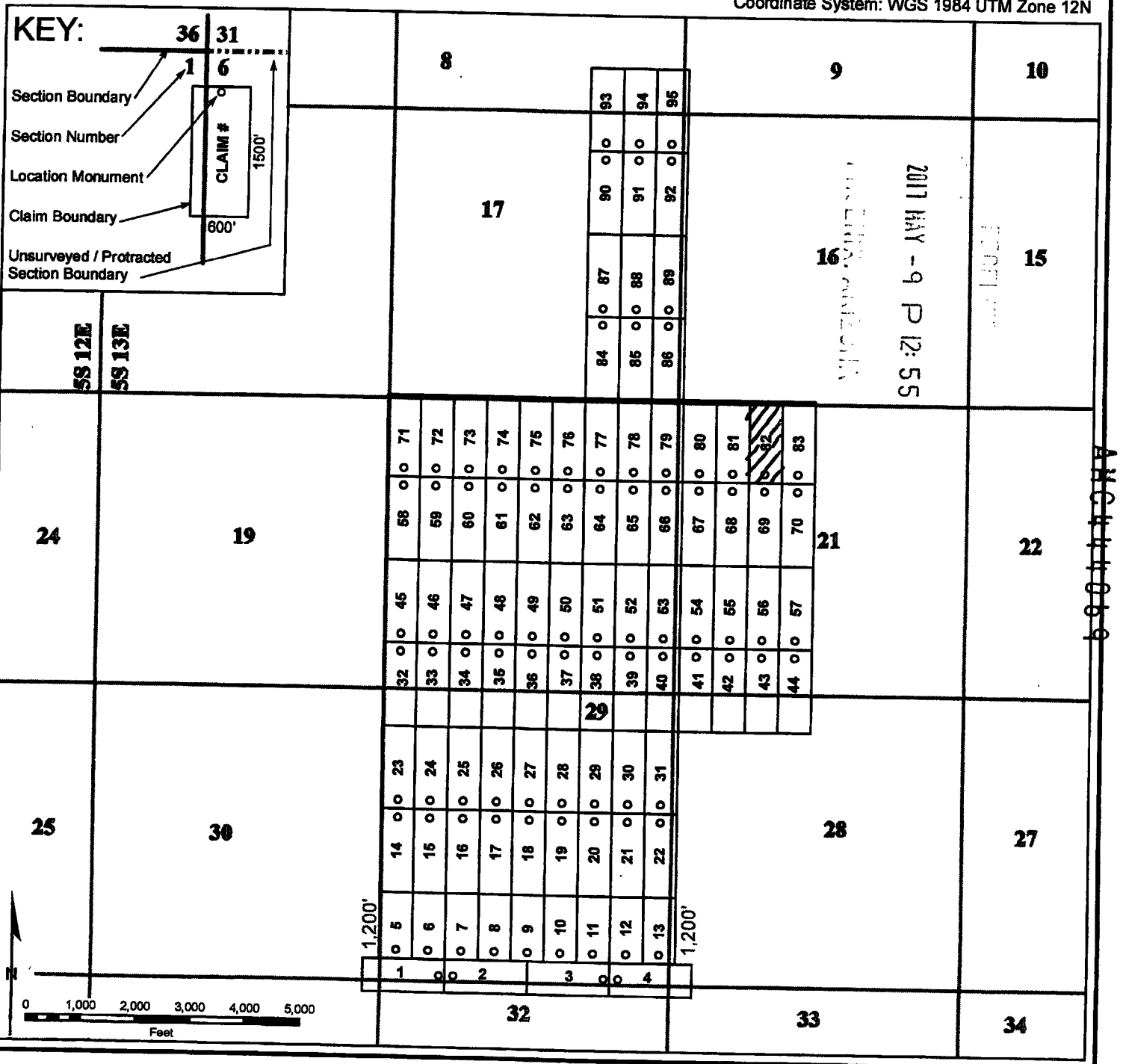
Lode Mining Claim Map

Map of the RW 82 Lode Claim

Map prepared from an actual field survey of said Lode Claim and attached to and hereby made a part of the Location Notice

1. Name and address of Locator of Claim: Bronco Creek Exploration Inc., 1815 E Winsett St., Tucson, AZ 85719
2. The Lode Mining Claim is located in section(s) 16, 21, T 5S, R 13E, Gila and Salt River Base and Meridian, Pinal County, Arizona.
3. The corner, center-line, and location monuments are made up of 2" x 2" x 5' wooden posts marked with metal tags.
4. All Claims are 1,500' long and 600' wide unless otherwise noted on map.
5. The northwest corner of claim RW 1 is approximately 404 feet north and 312 feet west of the surveyed northwest corner section marker of Sec. 32, T 5S, R 13E, Gila and Salt River Base and Meridian.

Coordinate System: WGS 1984 UTM Zone 12N



When recorded, return to:

Bronco Creek Exploration, Inc
1815 E. Winsett St.
Tucson, AZ 85719



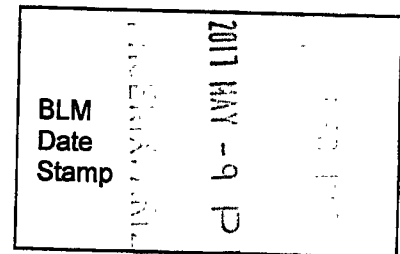
OFFICIAL RECORDS OF
PINAL COUNTY RECORDER
VIRGINIA ROSS

DATE/TIME: 04/12/2017 1120
FEE: \$10.00
PAGES: 2
FEE NUMBER: 2017-025312



LOCATION NOTICE FOR LODE MINING CLAIM

NOTICE IS HEREBY GIVEN that the __RW 83__ lode mining claim has been located by **Bronco Creek Exploration Inc.**, whose current mailing address is:
1815 E. Winsett St., Tucson, Arizona 85719.



The general course of this claim is __north-south__ and it is situated in __Pinal__ County, __Arizona__. This claim is __1,500__ feet in length and __600__ feet in width. This claim runs from the location monument on which this location notice is posted approximately __20__ feet in a __south__ direction to the __south__ end line and __1,480__ feet in a __north__ direction to the __north__ end line. This claim is marked by six monuments, one at each corner and one at the center of each end line of the claim.

The location monument on which this notice is posted is situated within Section __21__, Township __5S__, Range __13E__, Gila and Salt River Base and Meridian, Arizona, and this claim encompasses portions of the following quarter section(s), section(s), Township(s) and Range(s):

__SW ¼, Sec. 16, NW ¼, Sec. 21, T 5S R 13E__,
Gila and Salt River Base and Meridian, Arizona.

The locality of this claim with reference to some natural object or permanent monument and additional information (if any) concerning its locality are as follows: The northwest corner of the claim with reference to a permanent monument is:
10,604 feet north and 7,188 feet east from the northwest corner of Section 32, Township 5 South, Range 13 East

DATED AND POSTED on the ground this 29th day of March, 2017.

LOCATOR (s) Robert Rowe
.....Agent for: Bronco Creek Exploration Inc.

AHC444070

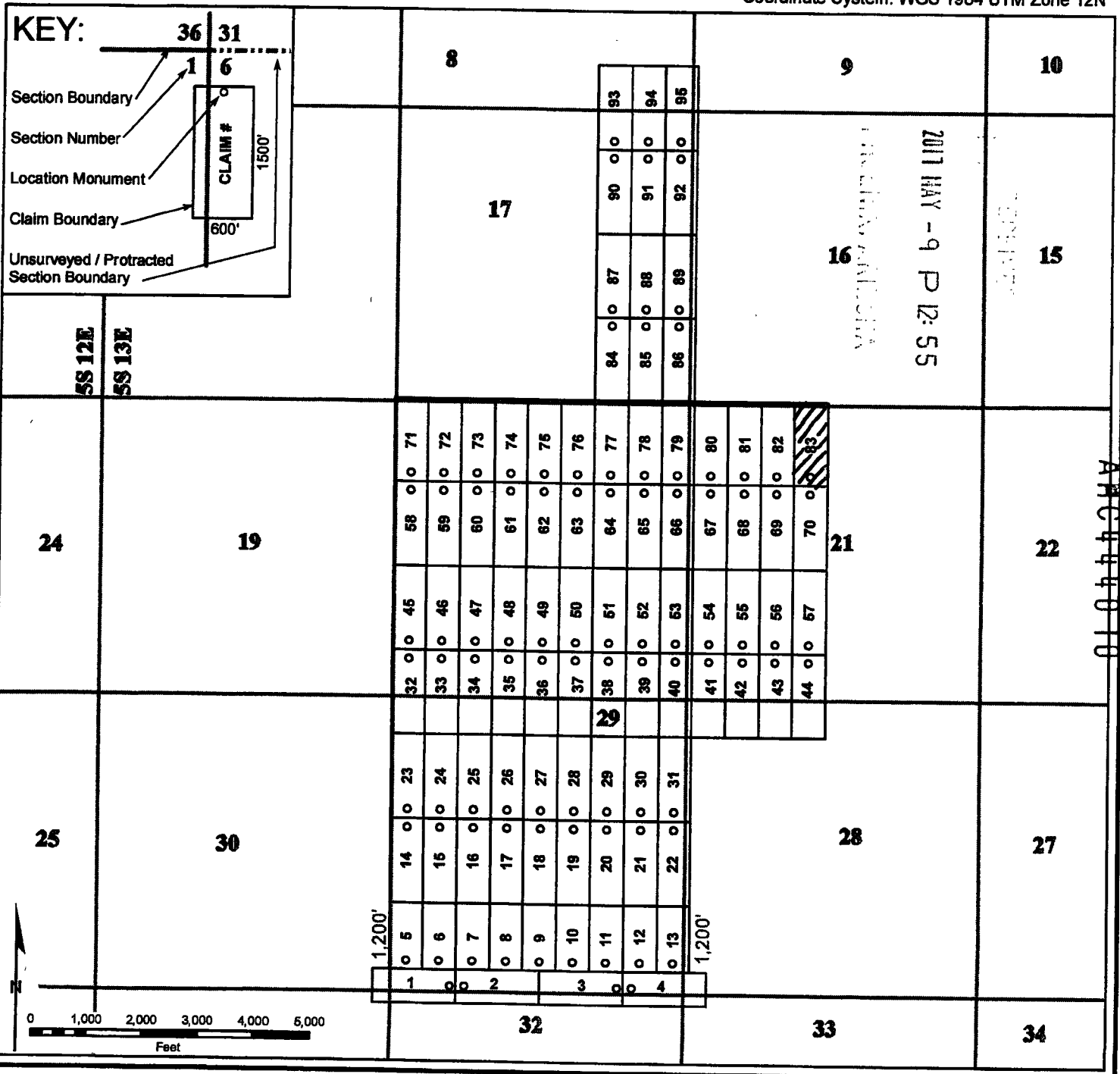
Lode Mining Claim Map

Map of the RW 83 Lode Claim

Map prepared from an actual field survey of said Lode Claim and attached to and hereby made a part of the Location Notice

1. Name and address of Locator of Claim: Bronco Creek Exploration Inc., 1815 E Winsett St., Tucson, AZ 85719
2. The Lode Mining Claim is located in section(s) 16, 21, T 5S, R 13E, Gila and Salt River Base and Meridian, Pinal County, Arizona.
3. The corner, center-line, and location monuments are made up of 2" x 2" x 5' wooden posts marked with metal tags.
4. All Claims are 1,500' long and 600' wide unless otherwise noted on map.
5. The northwest corner of claim RW 1 is approximately 404 feet north and 312 feet west of the surveyed northwest corner section marker of Sec. 32, T 5S, R 13E, Gila and Salt River Base and Meridian.

Coordinate System: WGS 1984 UTM Zone 12N



When recorded, return to:

Bronco Creek Exploration, Inc
1815 E. Winsett St.
Tucson, AZ 85719



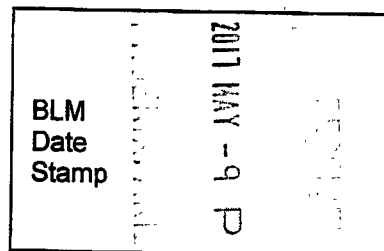
OFFICIAL RECORDS OF
PINAL COUNTY RECORDER
VIRGINIA ROSS

DATE/TIME: 04/12/2017 1120
FEE: \$10.00
PAGES: 2
FEE NUMBER: 2017-025313



LOCATION NOTICE FOR LODE MINING CLAIM

NOTICE IS HEREBY GIVEN that the RW 84 lode mining claim has been located by **Bronco Creek Exploration Inc.**, whose current mailing address is:
1815 E. Winsett St., Tucson, Arizona 85719.



The general course of this claim is north-south and it is situated in Pinal County, Arizona. This claim is 1,500 feet in length and 600 feet in width. This claim runs from the location monument on which this location notice is posted approximately 1,480 feet in a south direction to the south end line and 20 feet in a north direction to the north end line. This claim is marked by six monuments, one at each corner and one at the center of each end line of the claim.

The location monument on which this notice is posted is situated within Section 17, Township 5S, Range 13E, Gila and Salt River Base and Meridian, Arizona, and this claim encompasses portions of the following quarter section(s), section(s), Township(s) and Range(s):

SE ¼, Sec. 17, T 5S R 13E,
Gila and Salt River Base and Meridian, Arizona.

The locality of this claim with reference to some natural object or permanent monument and additional information (if any) concerning its locality are as follows: The northwest corner of the claim with reference to a permanent monument is:

12,104 feet north and 3,588 feet east from the northwest corner of Section 32, Township 5 South, Range 13 East

DATED AND POSTED on the ground this 28th day of March, 2017.

LOCATOR (s) Robert Rowe
.....Agent for: Bronco Creek Exploration Inc.

AMC44071

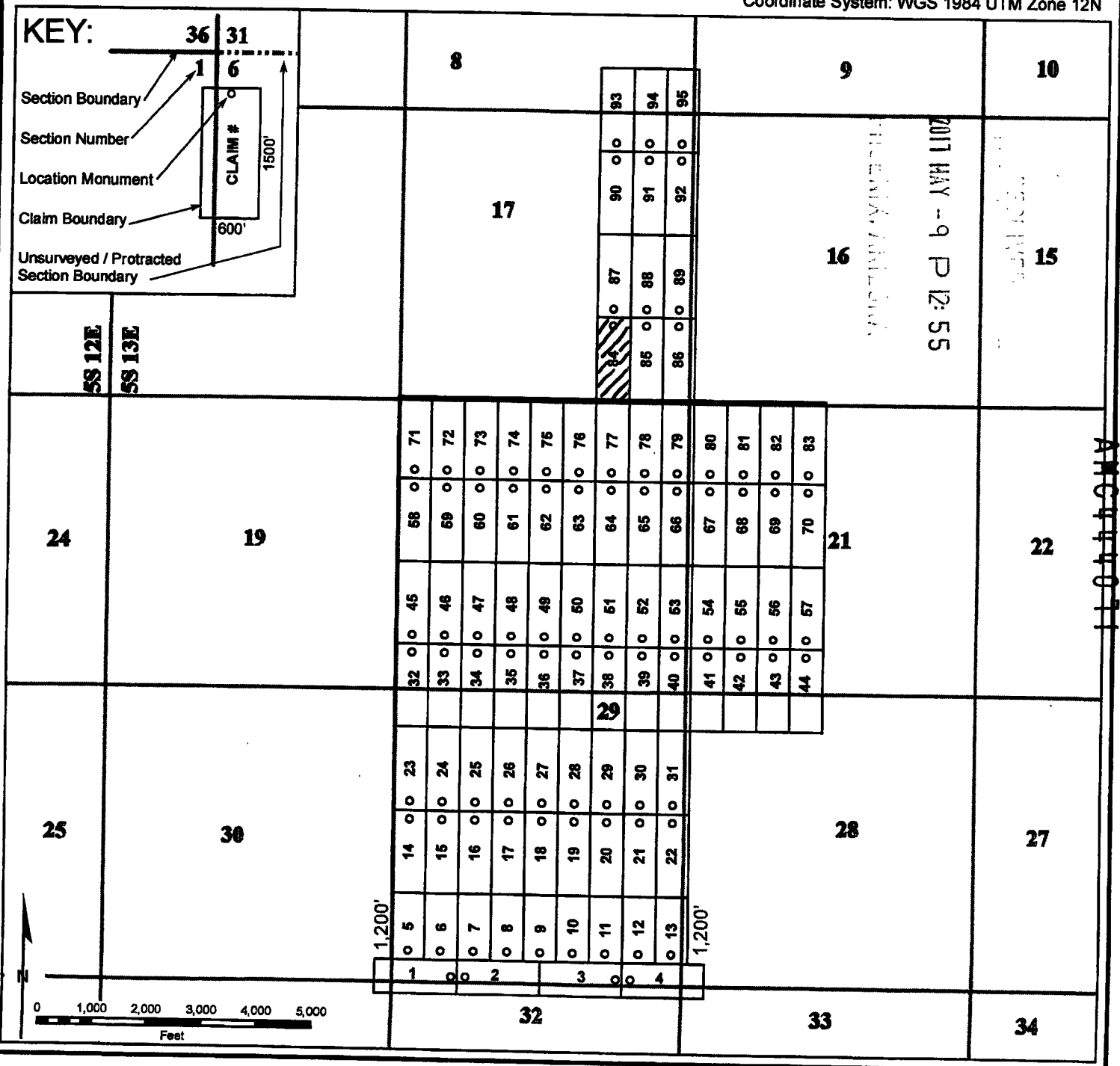
Lode Mining Claim Map

Map of the RW 84 Lode Claim

Map prepared from an actual field survey of said Lode Claim and attached to and hereby made a part of the Location Notice

1. Name and address of Locator of Claim: Bronco Creek Exploration Inc., 1815 E Winsett St., Tucson, AZ 85719
2. The Lode Mining Claim is located in section(s) 17, T 5S, R 13E, Gila and Salt River Base and Meridian, Pinal County, Arizona.
3. The corner, center-line, and location monuments are made up of 2" x 2" x 5' wooden posts marked with metal tags.
4. All Claims are 1,500' long and 600' wide unless otherwise noted on map.
5. The northwest corner of claim RW 1 is approximately 404 feet north and 312 feet west of the surveyed northwest corner section marker of Sec. 32, T 5S, R 13E, Gila and Salt River Base and Meridian.

Coordinate System: WGS 1984 UTM Zone 12N



2
When recorded, return to:

Bronco Creek Exploration, Inc
1815 E. Winsett St.
Tucson, AZ 85719




OFFICIAL RECORDS OF
PINAL COUNTY RECORDER
VIRGINIA ROSS

DATE/TIME: 04/12/2017 1120
FEE: \$10.00
PAGES: 2
FEE NUMBER: 2017-025314



LOCATION NOTICE FOR LODE MINING CLAIM

NOTICE IS HEREBY GIVEN that the RW 85 lode mining claim has been located by **Bronco Creek Exploration Inc.**, whose current mailing address is:
1815 E. Winsett St., Tucson, Arizona 85719.



The general course of this claim is north-south and it is situated in Pinal County, Arizona. This claim is 1,500 feet in length and 600 feet in width. This claim runs from the location monument on which this location notice is posted approximately 1,480 feet in a south direction to the south end line and 20 feet in a north direction to the north end line. This claim is marked by six monuments, one at each corner and one at the center of each end line of the claim.

The location monument on which this notice is posted is situated within Section 17, Township 5S, Range 13E, Gila and Salt River Base and Meridian, Arizona, and this claim encompasses portions of the following quarter section(s), section(s), Township(s) and Range(s):

SE ¼, Sec. 17, T 5S R 13E,
Gila and Salt River Base and Meridian, Arizona.

The locality of this claim with reference to some natural object or permanent monument and additional information (if any) concerning its locality are as follows: The northwest corner of the claim with reference to a permanent monument is:
12,104 feet north and 4,188 feet east from the northwest corner of Section 32, Township 5 South, Range 13 East

DATED AND POSTED on the ground this 28th day of March, 2017.

LOCATOR (s) Robert Rowe
.....Agent for: Bronco Creek Exploration Inc.

AMC444072

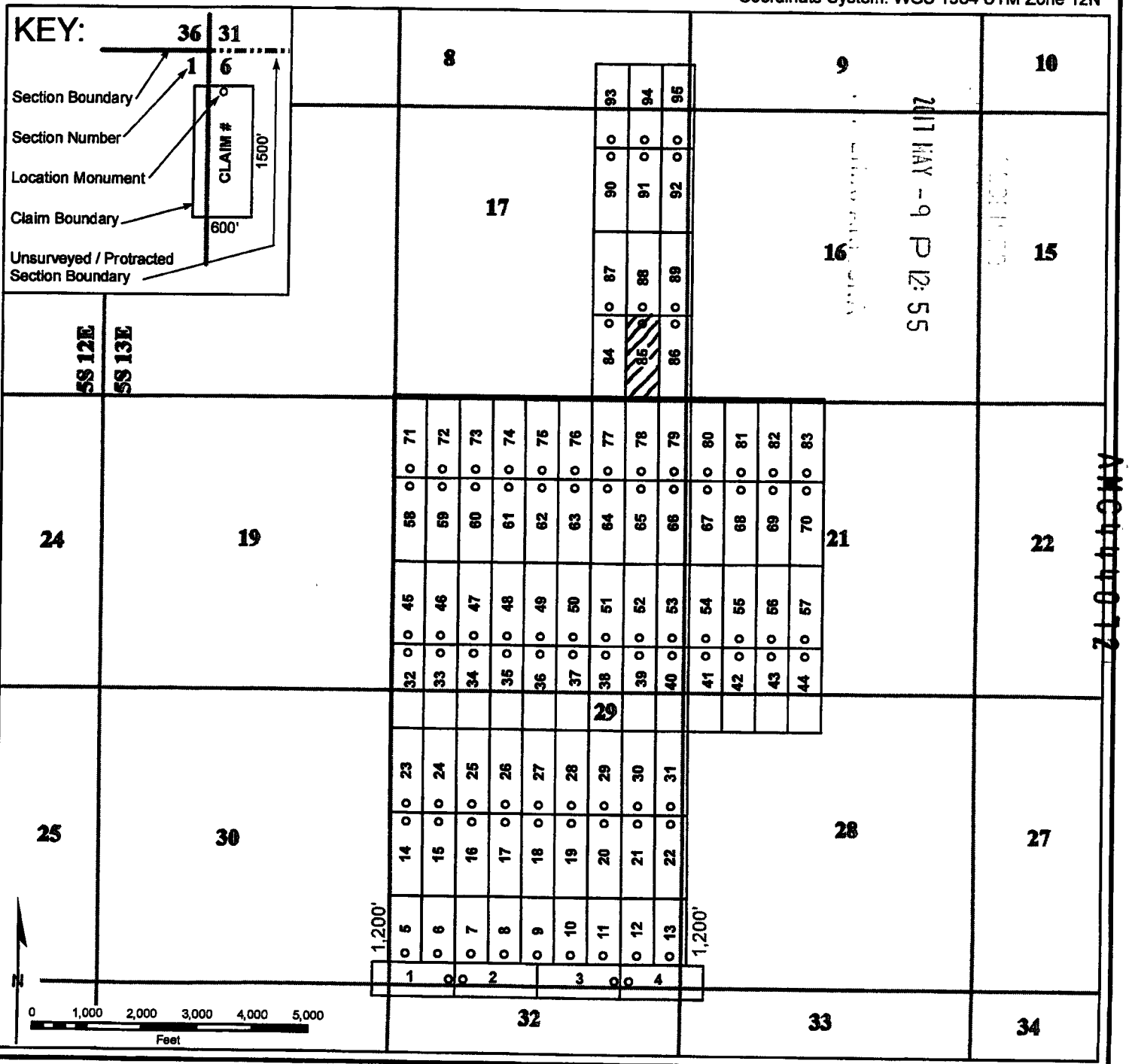
Lode Mining Claim Map

Map of the RW 85 Lode Claim

Map prepared from an actual field survey of said Lode Claim and attached to and hereby made a part of the Location Notice

1. Name and address of Locator of Claim: Bronco Creek Exploration Inc., 1815 E Winsett St., Tucson, AZ 85719
2. The Lode Mining Claim is located in section(s) 17, T 5S, R 13E, Gila and Salt River Base and Meridian, Pinal County, Arizona.
3. The corner, center-line, and location monuments are made up of 2" x 2" x 5' wooden posts marked with metal tags.
4. All Claims are 1,500' long and 600' wide unless otherwise noted on map.
5. The northwest corner of claim RW 1 is approximately 404 feet north and 312 feet west of the surveyed northwest corner section marker of Sec. 32, T 5S, R 13E, Gila and Salt River Base and Meridian.

Coordinate System: WGS 1984 UTM Zone 12N



2
When recorded, return to:

Bronco Creek Exploration, Inc
1815 E. Winsett St.
Tucson, AZ 85719




**OFFICIAL RECORDS OF
PINAL COUNTY RECORDER
VIRGINIA ROSS**

DATE/TIME: 04/12/2017 1120
FEE: \$10.00
PAGES: 2
FEE NUMBER: 2017-025315



LOCATION NOTICE FOR LODE MINING CLAIM

NOTICE IS HEREBY GIVEN that the __RW 86__ lode mining claim has been located by **Bronco Creek Exploration Inc.**, whose current mailing address is:
1815 E. Winsett St., Tucson, Arizona 85719.



The general course of this claim is __north-south__ and it is situated in __Pinal__ County, __Arizona__. This claim is __1,500__ feet in length and __600__ feet in width. This claim runs from the location monument on which this location notice is posted approximately __1,480__ feet in a __south__ direction to the __south__ end line and __20__ feet in a __north__ direction to the __north__ end line. This claim is marked by six monuments, one at each corner and one at the center of each end line of the claim.

The location monument on which this notice is posted is situated within Section __17__, Township __5S__, Range __13E__, Gila and Salt River Base and Meridian, Arizona, and this claim encompasses portions of the following quarter section(s), section(s), Township(s) and Range(s):

__SE ¼, Sec. 17, SW ¼, Sec. 16, T 5S R 13E__,
Gila and Salt River Base and Meridian, Arizona.

The locality of this claim with reference to some natural object or permanent monument and additional information (if any) concerning its locality are as follows: The northwest corner of the claim with reference to a permanent monument is:
12,104 feet north and 4,788 feet east from the northwest corner of Section 32, Township 5 South, Range 13 East

DATED AND POSTED on the ground this 28th day of March, 2017.

LOCATOR (s) Robert Rowe
.....Agent for: Bronco Creek Exploration Inc.

AMC444073

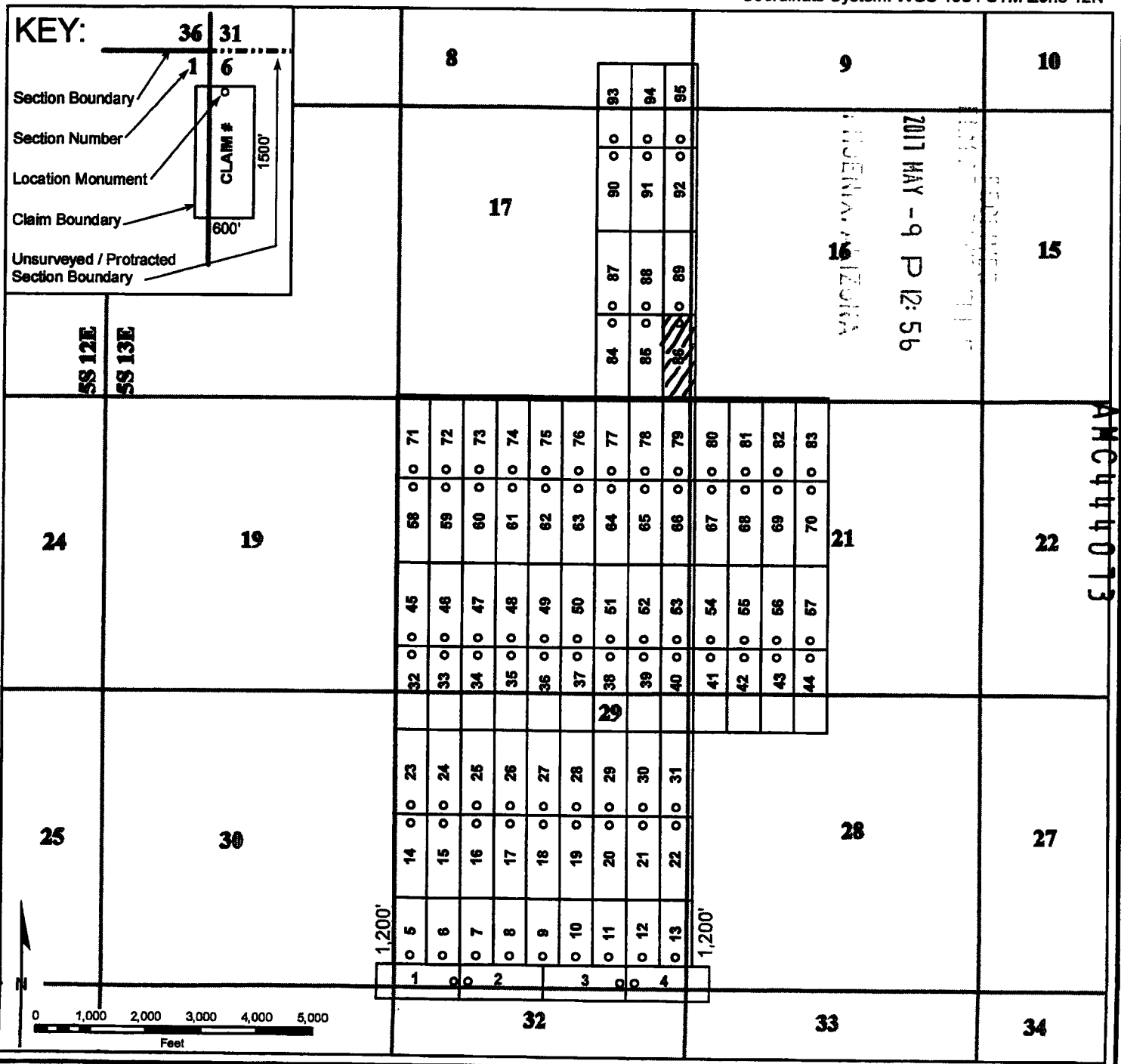
Lode Mining Claim Map

Map of the RW 86 Lode Claim

Map prepared from an actual field survey of said Lode Claim and attached to and hereby made a part of the Location Notice

1. Name and address of Locator of Claim: Bronco Creek Exploration Inc., 1815 E Winsett St., Tucson, AZ 85719
2. The Lode Mining Claim is located in section(s) 16, 17, T 5S, R 13E, Gila and Salt River Base and Meridian, Pinal County, Arizona.
3. The corner, center-line, and location monuments are made up of 2" x 2" x 5' wooden posts marked with metal tags.
4. All Claims are 1,500' long and 600' wide unless otherwise noted on map.
5. The northwest corner of claim RW 1 is approximately 404 feet north and 312 feet west of the surveyed northwest corner section marker of Sec. 32, T 5S, R 13E, Gila and Salt River Base and Meridian.

Coordinate System: WGS 1984 UTM Zone 12N



2
When recorded, return to:

Bronco Creek Exploration, Inc
1815 E. Winsett St.
Tucson, AZ 85719




OFFICIAL RECORDS OF
PINAL COUNTY RECORDER
VIRGINIA ROSS

DATE/TIME: 04/12/2017 1120
FEE: \$10.00
PAGES: 2
FEE NUMBER: 2017-025316



LOCATION NOTICE FOR LODE MINING CLAIM

NOTICE IS HEREBY GIVEN that the RW 87 lode mining claim has been located by **Bronco Creek Exploration Inc.**, whose current mailing address is:
1815 E. Winsett St., Tucson, Arizona 85719.



The general course of this claim is north-south and it is situated in Pinal County, Arizona. This claim is 1,500 feet in length and 600 feet in width. This claim runs from the location monument on which this location notice is posted approximately 20 feet in a south direction to the south end line and 1,480 feet in a north direction to the north end line. This claim is marked by six monuments, one at each corner and one at the center of each end line of the claim.


The location monument on which this notice is posted is situated within Section 17, Township 5S, Range 13E, Gila and Salt River Base and Meridian, Arizona, and this claim encompasses portions of the following quarter section(s), section(s), Township(s) and Range(s):

SE ¼, NE ¼, Sec. 17, T 5S R 13E,
Gila and Salt River Base and Meridian, Arizona.

The locality of this claim with reference to some natural object or permanent monument and additional information (if any) concerning its locality are as follows: The northwest corner of the claim with reference to a permanent monument is:

13,604 feet north and 3,588 feet east from the northwest corner of Section 32, Township 5 South, Range 13 East

DATED AND POSTED on the ground this 28th day of March, 2017.

LOCATOR (s) Robert Rowe 
.....Agent for: Bronco Creek Exploration Inc.

AMC444074

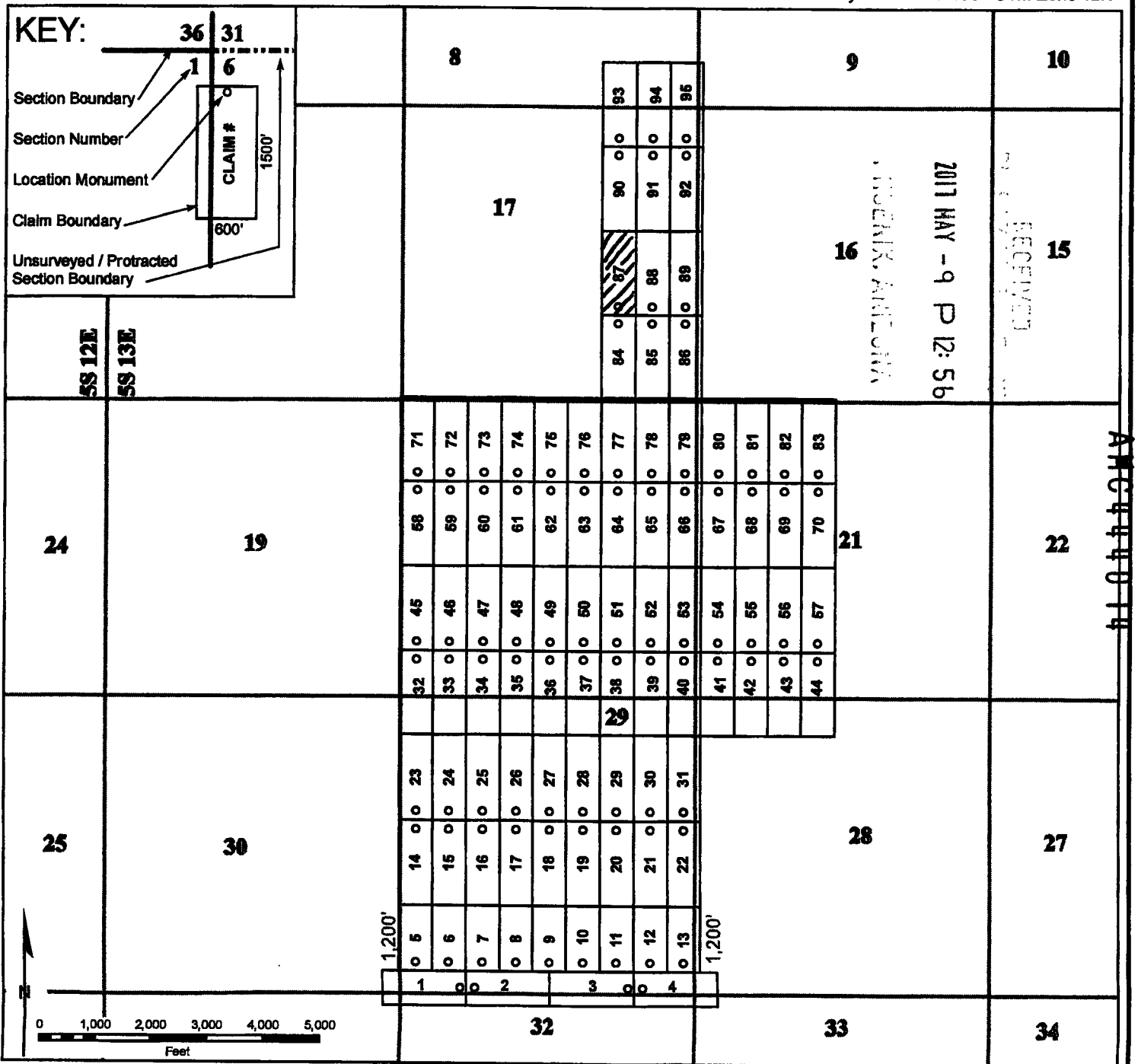
Lode Mining Claim Map

Map of the RW 87 Lode Claim

Map prepared from an actual field survey of said Lode Claim and attached to and hereby made a part of the Location Notice

1. Name and address of Locator of Claim: Bronco Creek Exploration Inc., 1815 E Winsett St., Tucson, AZ 85719
2. The Lode Mining Claim is located in section(s) 17, T 5S, R 13E, Gila and Salt River Base and Meridian, Pinal County, Arizona.
3. The corner, center-line, and location monuments are made up of 2" x 2" x 5' wooden posts marked with metal tags.
4. All Claims are 1,500' long and 600' wide unless otherwise noted on map.
5. The northwest corner of claim RW 1 is approximately 404 feet north and 312 feet west of the surveyed northwest corner section marker of Sec. 32, T 5S, R 13E, Gila and Salt River Base and Meridian.

Coordinate System: WGS 1984 UTM Zone 12N



2
When recorded, return to:

Bronco Creek Exploration, Inc
1815 E. Winsett St.
Tucson, AZ 85719



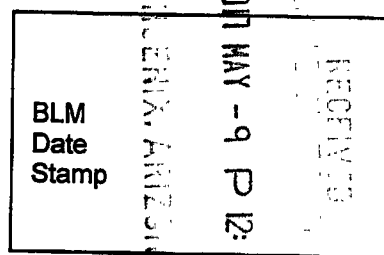
OFFICIAL RECORDS OF
PINAL COUNTY RECORDER
VIRGINIA ROSS

DATE/TIME: 04/12/2017 1120
FEE: \$10.00
PAGES: 2
FEE NUMBER: 2017-025317



LOCATION NOTICE FOR LODE MINING CLAIM

NOTICE IS HEREBY GIVEN that the RW 88 lode mining claim has been located by **Bronco Creek Exploration Inc.**, whose current mailing address is:
1815 E. Winsett St., Tucson, Arizona 85719.



The general course of this claim is north-south and it is situated in Pinal County, Arizona. This claim is 1,500 feet in length and 600 feet in width. This claim runs from the location monument on which this location notice is posted approximately 20 feet in a south direction to the south end line and 1,480 feet in a north direction to the north end line. This claim is marked by six monuments, one at each corner and one at the center of each end line of the claim.

The location monument on which this notice is posted is situated within Section 17, Township 5S, Range 13E, Gila and Salt River Base and Meridian, Arizona, and this claim encompasses portions of the following quarter section(s), section(s), Township(s) and Range(s):

SE ¼, NE ¼, Sec. 17, T 5S R 13E,
Gila and Salt River Base and Meridian, Arizona.

The locality of this claim with reference to some natural object or permanent monument and additional information (if any) concerning its locality are as follows: The northwest corner of the claim with reference to a permanent monument is:
13,604 feet north and 4,188 feet east from the northwest corner of Section 32, Township 5 South, Range 13 East

DATED AND POSTED on the ground this 28th day of March, 2017.

LOCATOR (s) Robert Rowe
.....Agent for: Bronco Creek Exploration Inc.

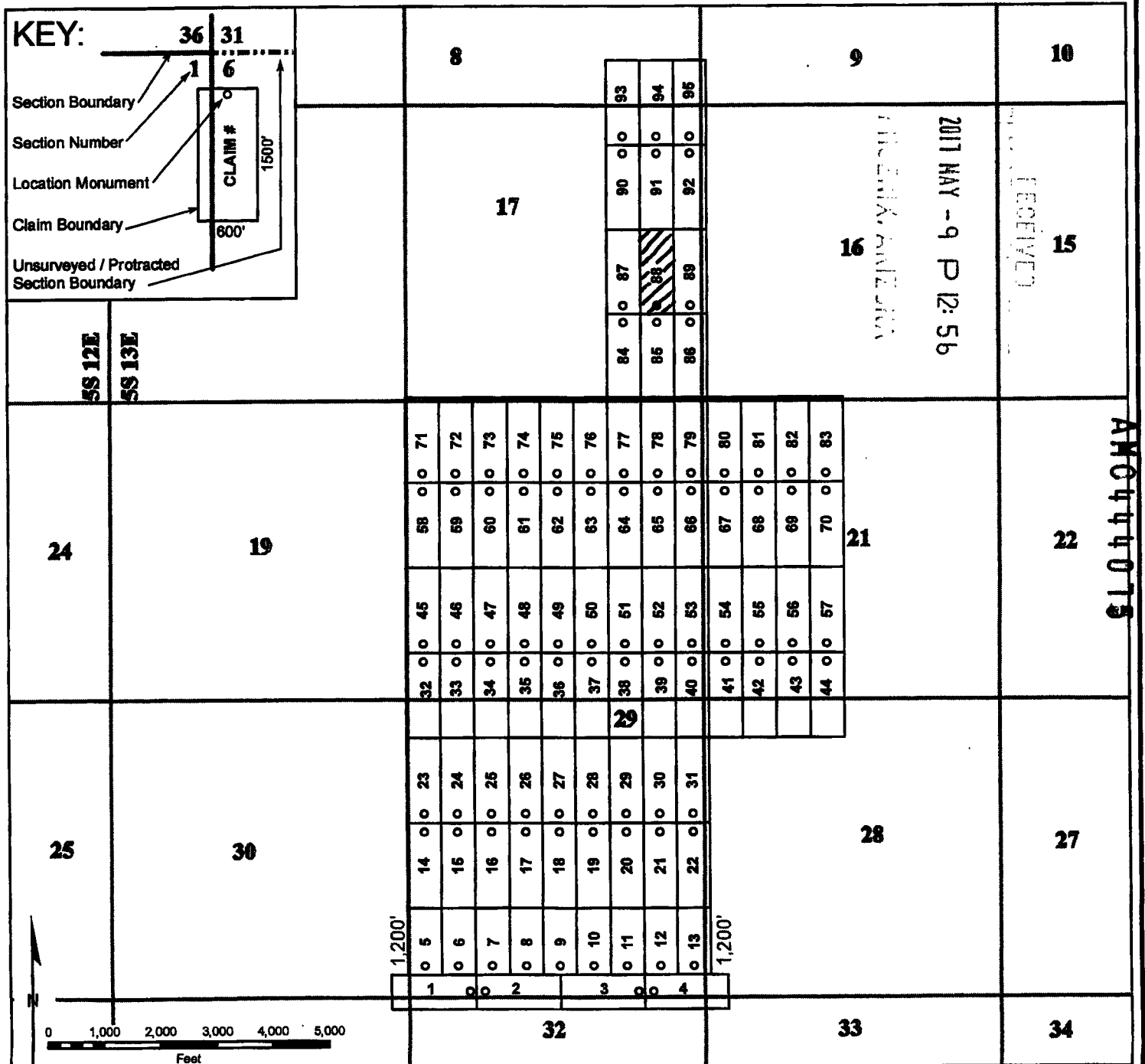
AMC444075

Map of the RW 88 Lode Claim

Map prepared from an actual field survey of said Lode Claim and attached to and hereby made a part of the Location Notice

1. Name and address of Locator of Claim: Bronco Creek Exploration Inc., 1815 E Winsett St., Tucson, AZ 85719
2. The Lode Mining Claim is located in section(s) 17, T 5S, R 13E, Gila and Salt River Base and Meridian, Pinal County, Arizona.
3. The corner, center-line, and location monuments are made up of 2" x 2" x 5' wooden posts marked with metal tags.
4. All Claims are 1,500' long and 600' wide unless otherwise noted on map.
5. The northwest corner of claim RW 1 is approximately 404 feet north and 312 feet west of the surveyed northwest corner section marker of Sec. 32, T 5S, R 13E, Gila and Salt River Base and Meridian.

Coordinate System: WGS 1984 UTM Zone 12N



2

When recorded, return to:

Bronco Creek Exploration, Inc
1815 E. Winsett St.
Tucson, AZ 85719




OFFICIAL RECORDS OF
PINAL COUNTY RECORDER
VIRGINIA ROSS

DATE/TIME: 04/12/2017 1120
FEE: \$10.00
PAGES: 2
FEE NUMBER: 2017-025318



LOCATION NOTICE FOR LODE MINING CLAIM

NOTICE IS HEREBY GIVEN that the RW 89 lode
mining claim has been located by **Bronco Creek Exploration Inc.**,
whose current mailing address is:
1815 E. Winsett St., Tucson, Arizona 85719.



The general course of this claim is north-south and it is situated in Pinal County, Arizona.
This claim is 1,500 feet in length and 600 feet in width. This claim runs from the location
monument on which this location notice is posted approximately 20 feet in a south direction to
the south end line and 1,480 feet in a north direction to the north end line. This claim is
marked by six monuments, one at each corner and one at the center of each end line of the claim.

The location monument on which this notice is posted is situated within Section 17, Township
5S, Range 13E, Gila and Salt River Base and Meridian, Arizona, and this claim encompasses
portions of the following quarter section(s), section(s), Township(s) and Range(s):

SE ¼, NE ¼, Sec. 17, NW ¼, SW ¼ Sec. 16, T 5S R 13E,
Gila and Salt River Base and Meridian, Arizona.

The locality of this claim with reference to some natural object or permanent monument and
additional information (if any) concerning its locality are as follows: The northwest corner of the
claim with reference to a permanent monument is:
**13,604 feet north and 4,788 feet east from the northwest corner of Section 32, Township 5
South, Range 13 East**

DATED AND POSTED on the ground this 28th day of March, 2017.

LOCATOR (s) Robert Rowe
.....Agent for: Bronco Creek Exploration Inc.

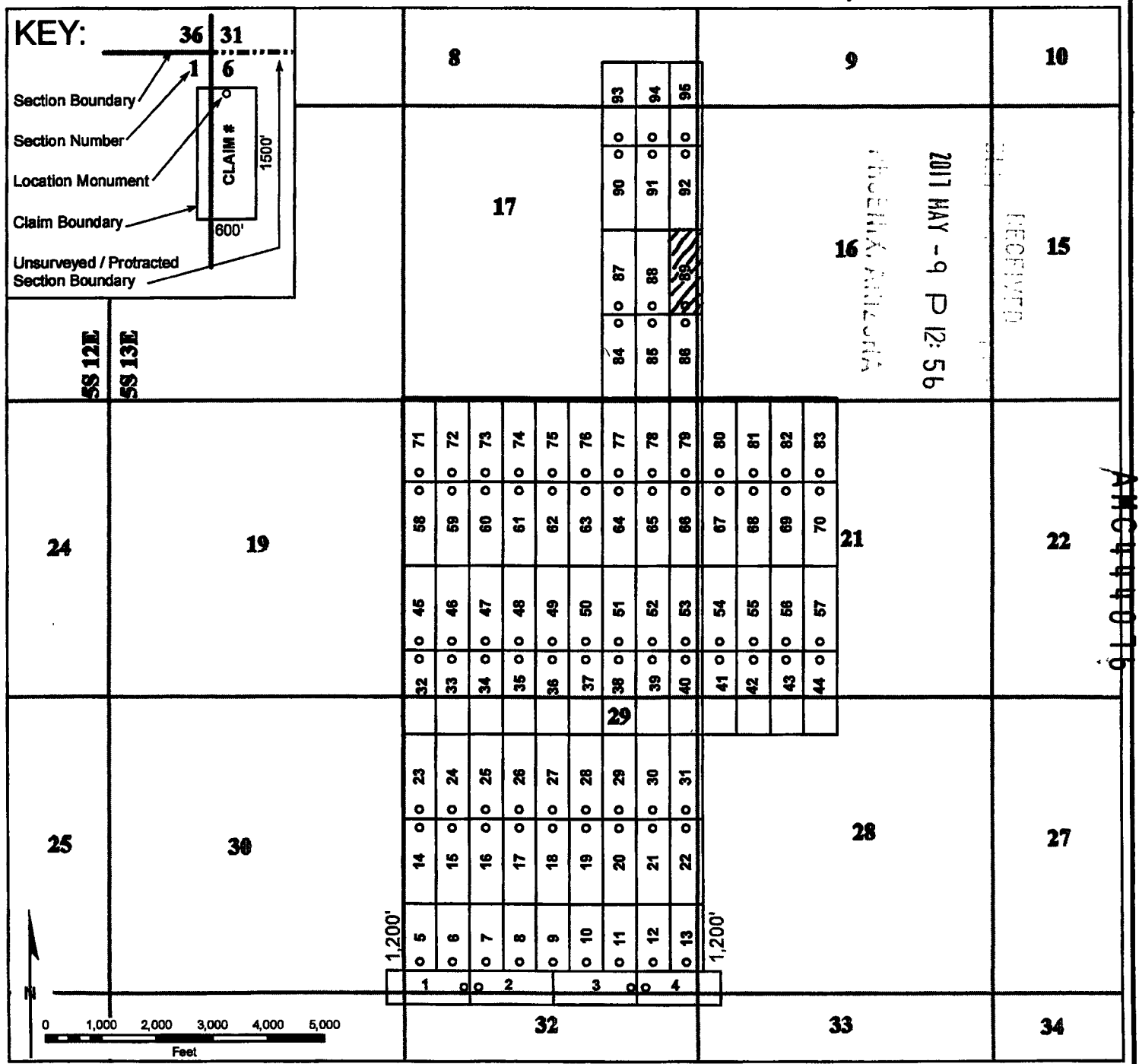
AMC444076

Map of the RW 89 Lode Claim

Map prepared from an actual field survey of said Lode Claim and attached to and hereby made a part of the Location Notice

1. Name and address of Locator of Claim: Bronco Creek Exploration Inc., 1815 E Winsett St., Tucson, AZ 85719
2. The Lode Mining Claim is located in section(s) 16, 17, T 5S, R 13E, Gila and Salt River Base and Meridian, Pinal County, Arizona.
3. The corner, center-line, and location monuments are made up of 2" x 2" x 5' wooden posts marked with metal tags.
4. All Claims are 1,500' long and 600' wide unless otherwise noted on map.
5. The northwest corner of claim RW 1 is approximately 404 feet north and 312 feet west of the surveyed northwest corner section marker of Sec. 32, T 5S, R 13E, Gila and Salt River Base and Meridian.

Coordinate System: WGS 1984 UTM Zone 12N



✓
When recorded, return to:

Bronco Creek Exploration, Inc
1815 E. Winsett St.
Tucson, AZ 85719



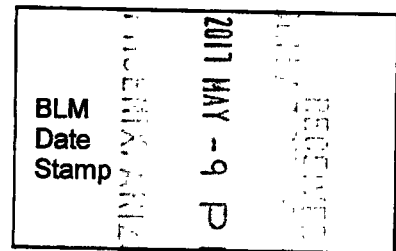
OFFICIAL RECORDS OF
PINAL COUNTY RECORDER
VIRGINIA ROSS

DATE/TIME: 04/12/2017 1120
FEE: \$10.00
PAGES: 2
FEE NUMBER: 2017-025319



LOCATION NOTICE FOR LODE MINING CLAIM

NOTICE IS HEREBY GIVEN that the __RW 90__ lode mining claim has been located by **Bronco Creek Exploration Inc.**, whose current mailing address is:
1815 E. Winsett St., Tucson, Arizona 85719.



The general course of this claim is __north-south__ and it is situated in __Pinal__ County, Arizona. This claim is __1,500__ feet in length and __600__ feet in width. This claim runs from the location monument on which this location notice is posted approximately __1,480__ feet in a __south__ direction to the __south__ end line and __20__ feet in a __north__ direction to the __north__ end line. This claim is marked by six monuments, one at each corner and one at the center of each end line of the claim.

The location monument on which this notice is posted is situated within Section __17__, Township __5S__, Range __13E__, Gila and Salt River Base and Meridian, Arizona, and this claim encompasses portions of the following quarter section(s), section(s), Township(s) and Range(s):

__NE ¼, Sec. 17, T 5S R 13E__,
Gila and Salt River Base and Meridian, Arizona.

The locality of this claim with reference to some natural object or permanent monument and additional information (if any) concerning its locality are as follows: The northwest corner of the claim with reference to a permanent monument is:

15,104 feet north and 3,588 feet east from the northwest corner of Section 32, Township 5 South, Range 13 East

DATED AND POSTED on the ground this 28th day of March, 2017.

LOCATOR (s) Robert Rowe
.....Agent for: Bronco Creek Exploration Inc.

AMC44077

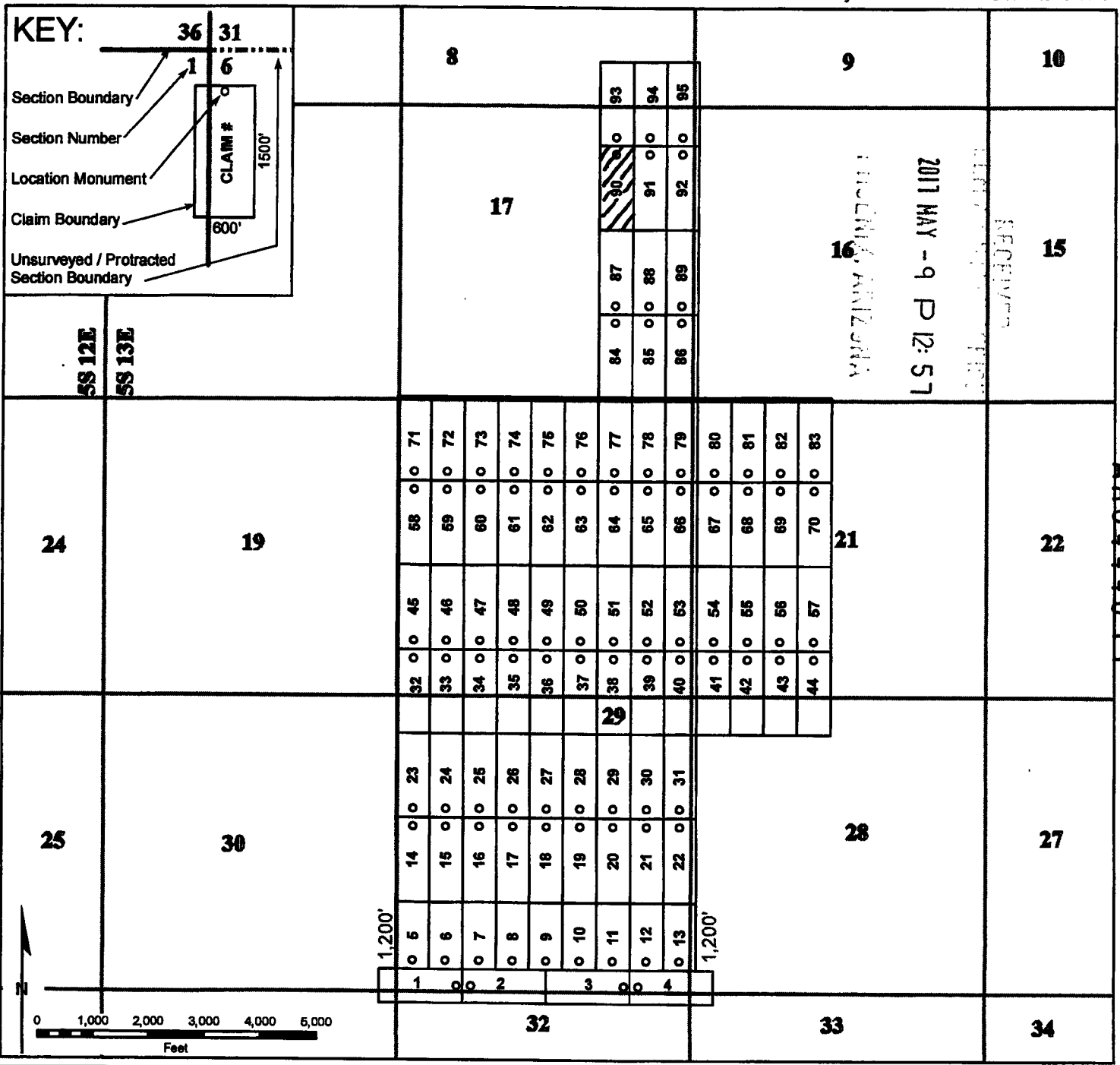
Lode Mining Claim Map

Map of the RW 90 Lode Claim

Map prepared from an actual field survey of said Lode Claim and attached to and hereby made a part of the Location Notice

1. Name and address of Locator of Claim: Bronco Creek Exploration Inc., 1815 E Winsett St., Tucson, AZ 85719
2. The Lode Mining Claim is located in section(s) 17, T 5S, R 13E, Gila and Salt River Base and Meridian, Pinal County, Arizona.
3. The corner, center-line, and location monuments are made up of 2" x 2" x 5' wooden posts marked with metal tags.
4. All Claims are 1,500' long and 600' wide unless otherwise noted on map.
5. The northwest corner of claim RW 1 is approximately 404 feet north and 312 feet west of the surveyed northwest corner section marker of Sec. 32, T 5S, R 13E, Gila and Salt River Base and Meridian.

Coordinate System: WGS 1984 UTM Zone 12N



2
When recorded, return to:

Bronco Creek Exploration, Inc
1815 E. Winsett St.
Tucson, AZ 85719




**OFFICIAL RECORDS OF
PINAL COUNTY RECORDER
VIRGINIA ROSS**

DATE/TIME: 04/12/2017 1120
FEE: \$10.00
PAGES: 2
FEE NUMBER: 2017-025320



LOCATION NOTICE FOR LODE MINING CLAIM

NOTICE IS HEREBY GIVEN that the RW 91 lode mining claim has been located by **Bronco Creek Exploration Inc.**, whose current mailing address is:
1815 E. Winsett St., Tucson, Arizona 85719.



The general course of this claim is north-south and it is situated in Pinal County, Arizona . This claim is 1,500 feet in length and 600 feet in width. This claim runs from the location monument on which this location notice is posted approximately 1,480 feet in a south direction to the south end line and 20 feet in a north direction to the north end line. This claim is marked by six monuments, one at each corner and one at the center of each end line of the claim.

The location monument on which this notice is posted is situated within Section 17 , Township 5S , Range 13E , Gila and Salt River Base and Meridian, Arizona, and this claim encompasses portions of the following quarter section(s), section(s), Township(s) and Range(s):

 NE ¼, Sec. 17, T 5S R 13E ,
Gila and Salt River Base and Meridian, Arizona.

The locality of this claim with reference to some natural object or permanent monument and additional information (if any) concerning its locality are as follows: The northwest corner of the claim with reference to a permanent monument is:

15,104 feet north and 4,188 feet east from the northwest corner of Section 32, Township 5 South, Range 13 East

DATED AND POSTED on the ground this 28th day of March , 2017.

LOCATOR (s)

Robert Rowe

.....Agent for: Bronco Creek Exploration Inc.

AMC444078

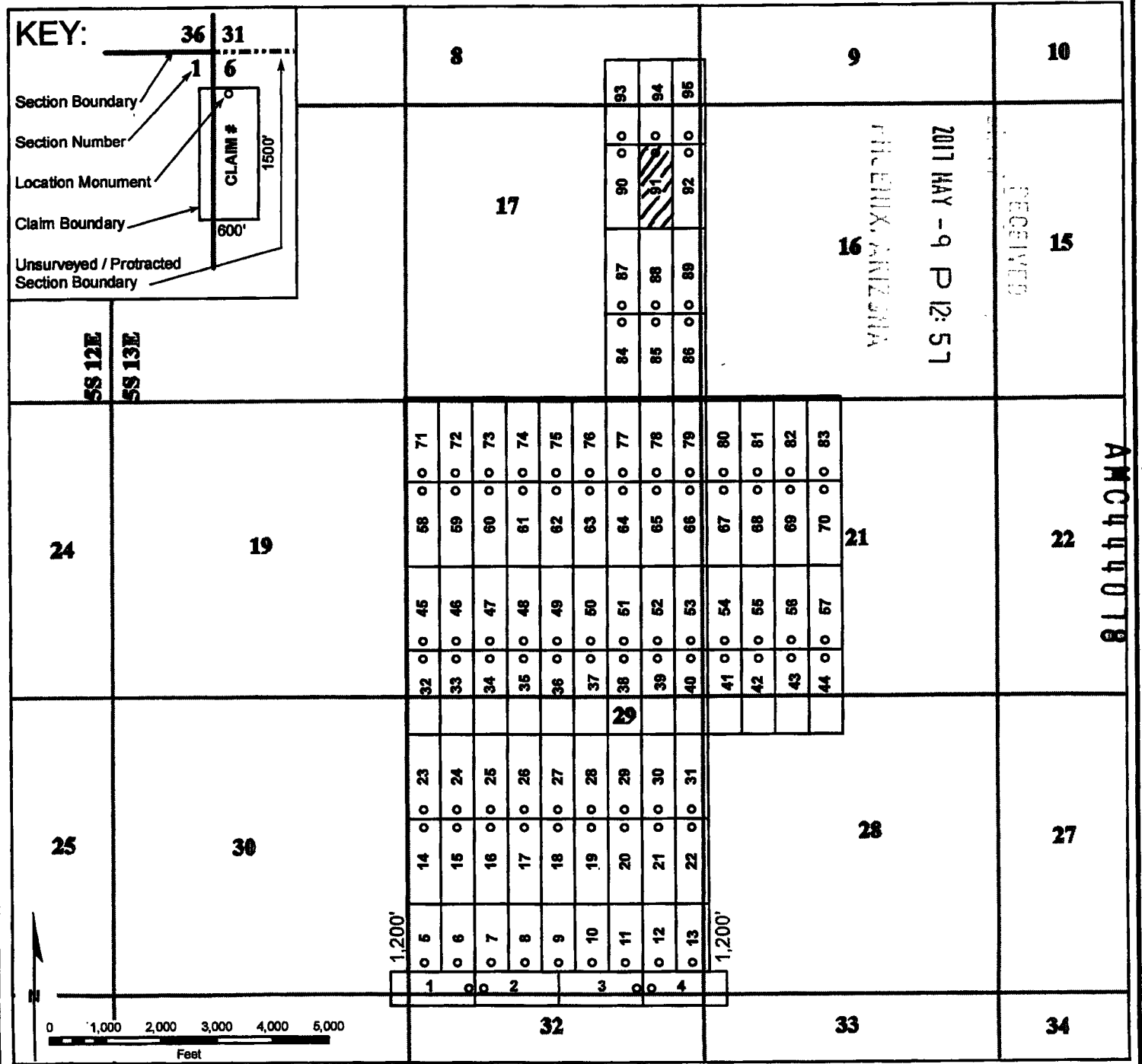
Lode Mining Claim Map

Map of the RW 91 Lode Claim

Map prepared from an actual field survey of said Lode Claim and attached to and hereby made a part of the Location Notice

1. Name and address of Locator of Claim: Bronco Creek Exploration Inc., 1815 E Winsett St., Tucson, AZ 85719
2. The Lode Mining Claim is located in section(s) 17, T 5S, R 13E, Gila and Salt River Base and Meridian, Pinal County, Arizona.
3. The corner, center-line, and location monuments are made up of 2" x 2" x 5' wooden posts marked with metal tags.
4. All Claims are 1,500' long and 600' wide unless otherwise noted on map.
5. The northwest corner of claim RW 1 is approximately 404 feet north and 312 feet west of the surveyed northwest corner section marker of Sec. 32, T 5S, R 13E, Gila and Salt River Base and Meridian.

Coordinate System: WGS 1984 UTM Zone 12N



2

When recorded, return to:

Bronco Creek Exploration, Inc
1815 E. Winsett St.
Tucson, AZ 85719




**OFFICIAL RECORDS OF
PINAL COUNTY RECORDER
VIRGINIA ROSS**

DATE/TIME: 04/12/2017 1120
FEE: \$10.00
PAGES: 2
FEE NUMBER: 2017-025321



LOCATION NOTICE FOR LODE MINING CLAIM

NOTICE IS HEREBY GIVEN that the RW 92 lode mining claim has been located by **Bronco Creek Exploration Inc.**, whose current mailing address is:
1815 E. Winsett St., Tucson, Arizona 85719.



The general course of this claim is north-south and it is situated in Pinal County, Arizona. This claim is 1,500 feet in length and 600 feet in width. This claim runs from the location monument on which this location notice is posted approximately 1,480 feet in a south direction to the south end line and 20 feet in a north direction to the north end line. This claim is marked by six monuments, one at each corner and one at the center of each end line of the claim.

The location monument on which this notice is posted is situated within Section 17 , Township 5S , Range 13E , Gila and Salt River Base and Meridian, Arizona, and this claim encompasses portions of the following quarter section(s), section(s), Township(s) and Range(s):

 NE ¼, Sec. 17, NW ¼, Sec. 16, T 5S R 13E ,
Gila and Salt River Base and Meridian, Arizona.

The locality of this claim with reference to some natural object or permanent monument and additional information (if any) concerning its locality are as follows: The northwest corner of the claim with reference to a permanent monument is:

15,104 feet north and 4,788 feet east from the northwest corner of Section 32, Township 5 South, Range 13 East

DATED AND POSTED on the ground this 28th day of March , 2017.

LOCATOR (s) Robert Rowe
.....Agent for: Bronco Creek Exploration Inc.

AMC44079

Lode Mining Claim Map

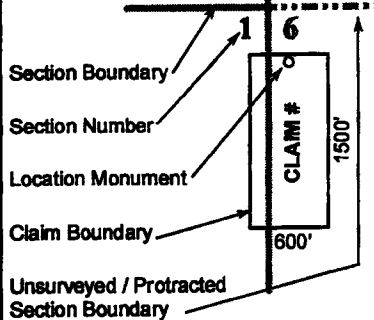
Map of the RW 92 Lode Claim

Map prepared from an actual field survey of said Lode Claim and attached to and hereby made a part of the Location Notice

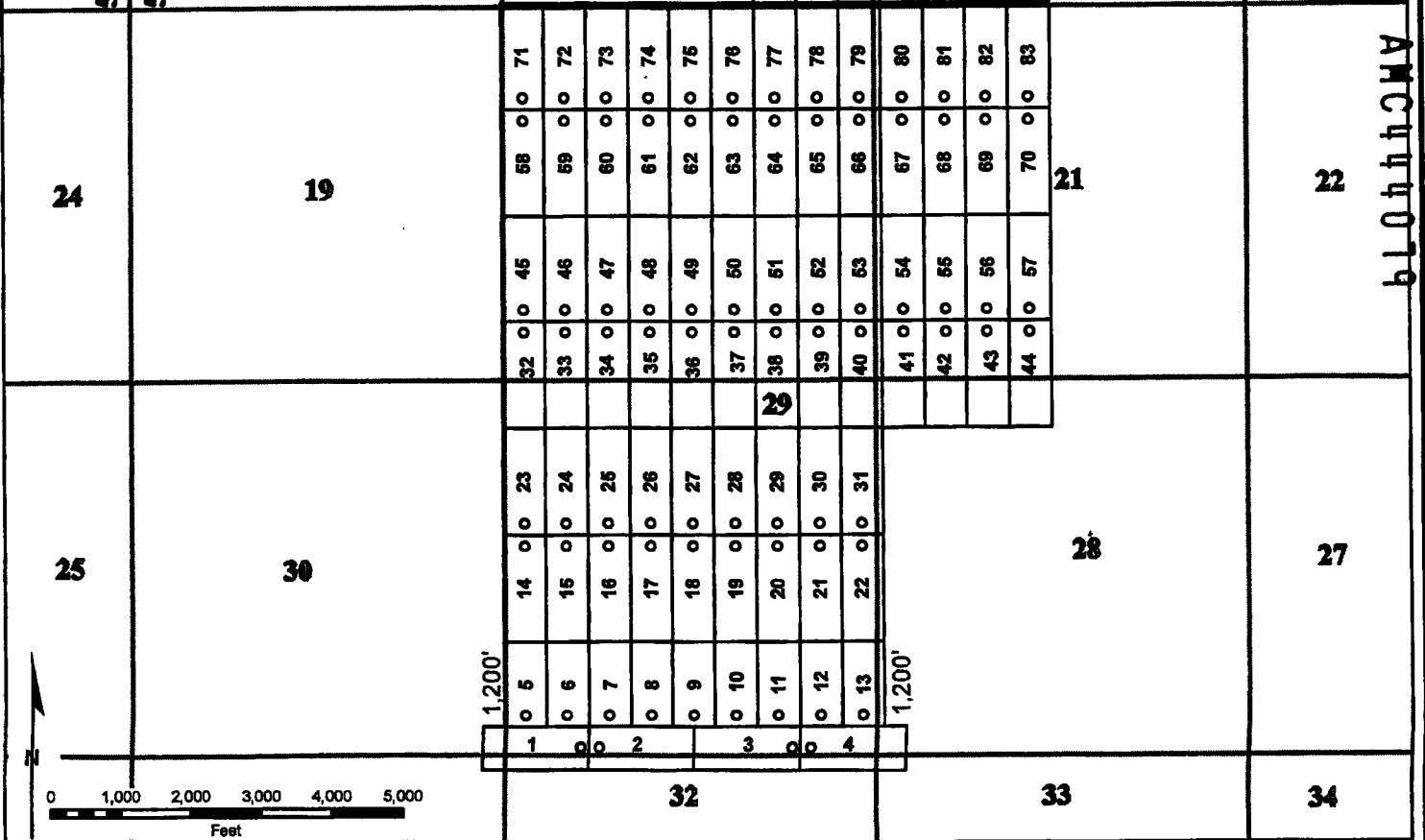
1. Name and address of Locator of Claim: Bronco Creek Exploration Inc., 1815 E Winsett St., Tucson, AZ 85719
2. The Lode Mining Claim is located in section(s) 16, 17, T 5S, R 13E, Gila and Salt River Base and Meridian, Pinal County, Arizona.
3. The corner, center-line, and location monuments are made up of 2" x 2" x 5' wooden posts marked with metal tags.
4. All Claims are 1,500' long and 600' wide unless otherwise noted on map.
5. The northwest corner of claim RW 1 is approximately 404 feet north and 312 feet west of the surveyed northwest corner section marker of Sec. 32, T 5S, R 13E, Gila and Salt River Base and Meridian.

Coordinate System: WGS 1984 UTM Zone 12N

KEY:



SS 12E
SS 13E



2
When recorded, return to:

Bronco Creek Exploration, Inc
1815 E. Winsett St.
Tucson, AZ 85719




OFFICIAL RECORDS OF
PINAL COUNTY RECORDER
VIRGINIA ROSS

DATE/TIME: 04/12/2017 1120
FEE: \$10.00
PAGES: 2
FEE NUMBER: 2017-025322



LOCATION NOTICE FOR LODE MINING CLAIM

NOTICE IS HEREBY GIVEN that the RW 93 lode mining claim has been located by **Bronco Creek Exploration Inc.**, whose current mailing address is:
1815 E. Winsett St., Tucson, Arizona 85719.



The general course of this claim is north-south and it is situated in Pinal County, Arizona. This claim is 1,500 feet in length and 600 feet in width. This claim runs from the location monument on which this location notice is posted approximately 20 feet in a south direction to the south end line and 1,480 feet in a north direction to the north end line. This claim is marked by six monuments, one at each corner and one at the center of each end line of the claim.

The location monument on which this notice is posted is situated within Section 17, Township 5S, Range 13E, Gila and Salt River Base and Meridian, Arizona, and this claim encompasses portions of the following quarter section(s), section(s), Township(s) and Range(s):
NE ¼, Sec. 17, SE ¼, Sec. 8, T 5S R 13E,
Gila and Salt River Base and Meridian, Arizona.

The locality of this claim with reference to some natural object or permanent monument and additional information (if any) concerning its locality are as follows: The northwest corner of the claim with reference to a permanent monument is:
16,604 feet north and 3,588 feet east from the northwest corner of Section 32, Township 5 South, Range 13 East

DATED AND POSTED on the ground this 28th day of March, 2017.

LOCATOR (s)

Robert Rowe

.....Agent for: Bronco Creek Exploration Inc.

AMC44080

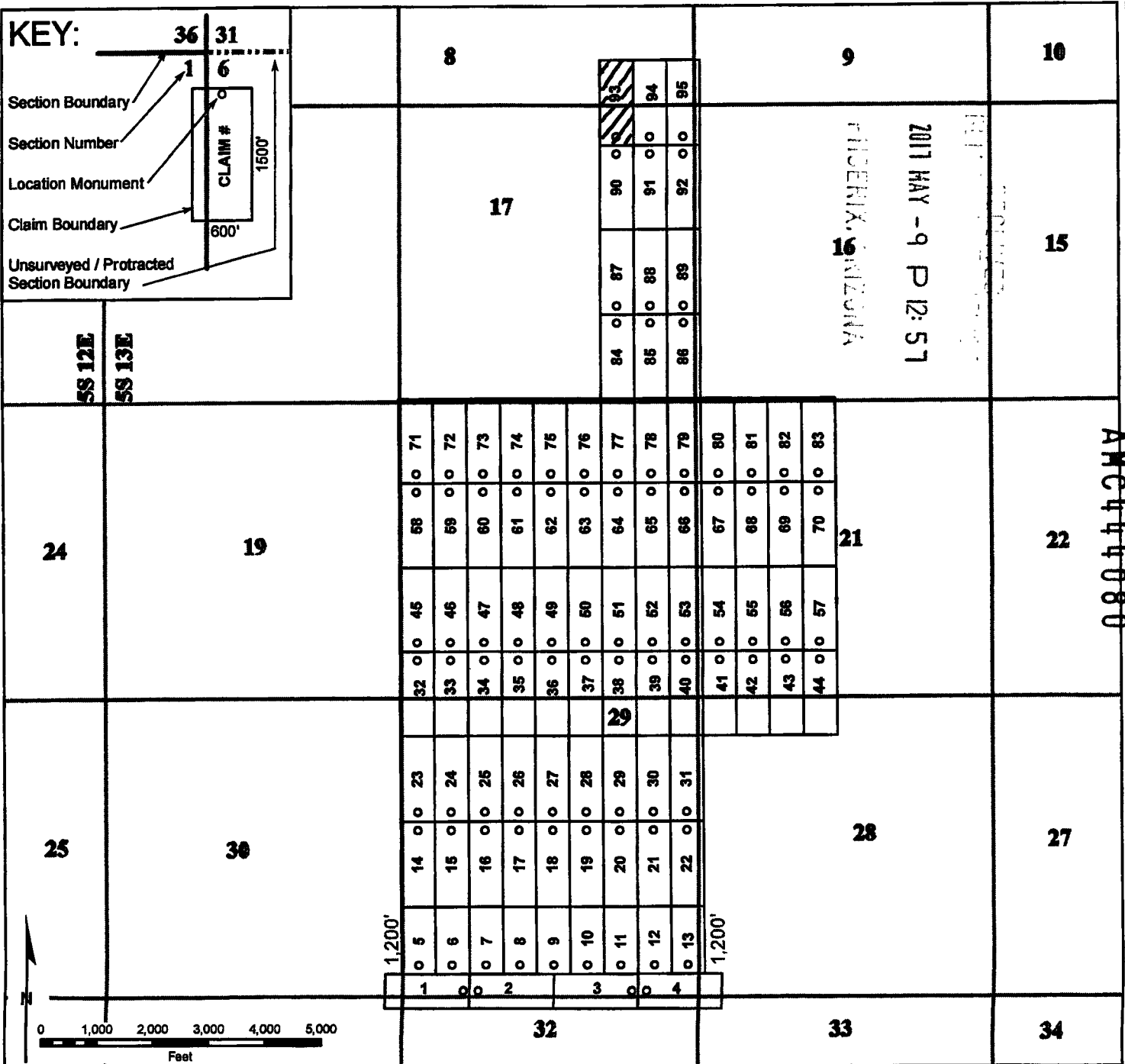
Lode Mining Claim Map

Map of the RW 93 Lode Claim

Map prepared from an actual field survey of said Lode Claim and attached to and hereby made a part of the Location Notice

1. Name and address of Locator of Claim: Bronco Creek Exploration Inc., 1815 E Winsett St., Tucson, AZ 85719
2. The Lode Mining Claim is located in section(s) 8, 17, T 5S, R 13E, Gila and Salt River Base and Meridian, Pinal County, Arizona.
3. The corner, center-line, and location monuments are made up of 2" x 2" x 5' wooden posts marked with metal tags.
4. All Claims are 1,500' long and 600' wide unless otherwise noted on map.
5. The northwest corner of claim RW 1 is approximately 404 feet north and 312 feet west of the surveyed northwest corner section marker of Sec. 32, T 5S, R 13E, Gila and Salt River Base and Meridian.

Coordinate System: WGS 1984 UTM Zone 12N



2
When recorded, return to:

Bronco Creek Exploration, Inc
1815 E. Winsett St.
Tucson, AZ 85719




**OFFICIAL RECORDS OF
PINAL COUNTY RECORDER
VIRGINIA ROSS**

DATE/TIME: 04/12/2017 1120
FEE: \$10.00
PAGES: 2
FEE NUMBER: 2017-025323



LOCATION NOTICE FOR LODE MINING CLAIM

NOTICE IS HEREBY GIVEN that the RW 94 lode mining claim has been located by **Bronco Creek Exploration Inc.**, whose current mailing address is:
1815 E. Winsett St., Tucson, Arizona 85719.



The general course of this claim is north-south and it is situated in Pinal County, Arizona. This claim is 1,500 feet in length and 600 feet in width. This claim runs from the location monument on which this location notice is posted approximately 20 feet in a south direction to the south end line and 1,480 feet in a north direction to the north end line. This claim is marked by six monuments, one at each corner and one at the center of each end line of the claim.

The location monument on which this notice is posted is situated within Section 17, Township 5S, Range 13E, Gila and Salt River Base and Meridian, Arizona, and this claim encompasses portions of the following quarter section(s), section(s), Township(s) and Range(s):
NE ¼, Sec. 17, SE ¼, Sec. 8, T 5S R 13E,
Gila and Salt River Base and Meridian, Arizona.

The locality of this claim with reference to some natural object or permanent monument and additional information (if any) concerning its locality are as follows: The northwest corner of the claim with reference to a permanent monument is:
16,604 feet north and 4,188 feet east from the northwest corner of Section 32, Township 5 South, Range 13 East

DATED AND POSTED on the ground this 28th day of March, 2017

LOCATOR (s) Robert Rowe
.....Agent for: Bronco Creek Exploration Inc.

AMC444081

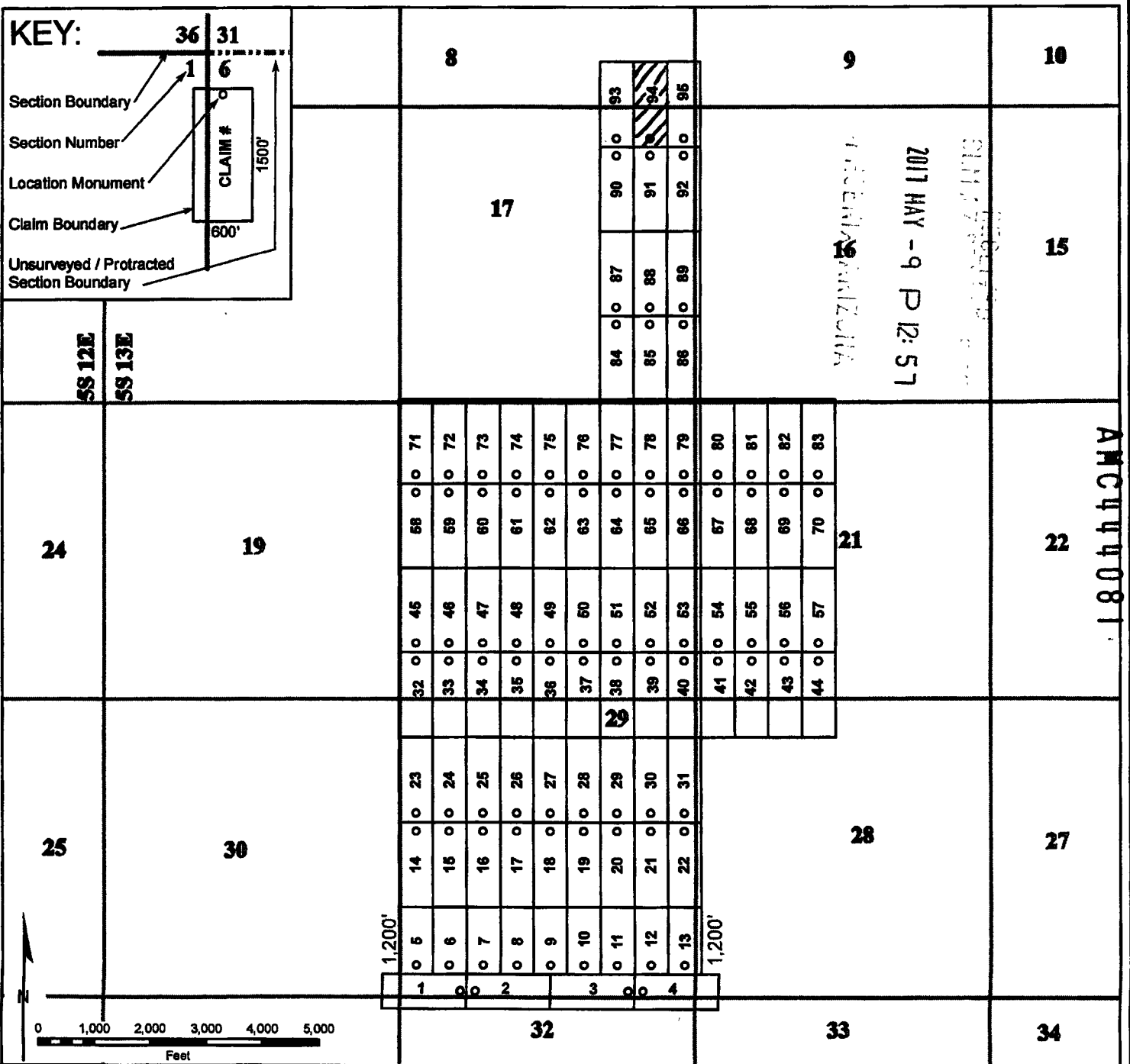
Lode Mining Claim Map

Map of the RW 94 Lode Claim

Map prepared from an actual field survey of said Lode Claim and attached to and hereby made a part of the Location Notice

1. Name and address of Locator of Claim: Bronco Creek Exploration Inc., 1815 E Winsett St., Tucson, AZ 85719
2. The Lode Mining Claim is located in section(s) 8, 17, T 5S, R 13E, Gila and Salt River Base and Meridian, Pinal County, Arizona.
3. The corner, center-line, and location monuments are made up of 2" x 2" x 5' wooden posts marked with metal tags.
4. All Claims are 1,500' long and 600' wide unless otherwise noted on map.
5. The northwest corner of claim RW 1 is approximately 404 feet north and 312 feet west of the surveyed northwest corner section marker of Sec. 32, T 5S, R 13E, Gila and Salt River Base and Meridian.

Coordinate System: WGS 1984 UTM Zone 12N



2
When recorded, return to:

Bronco Creek Exploration, Inc
1815 E. Winsett St.
Tucson, AZ 85719




**OFFICIAL RECORDS OF
PINAL COUNTY RECORDER
VIRGINIA ROSS**

DATE/TIME: 04/12/2017 1120
FEE: \$10.00
PAGES: 2
FEE NUMBER: 2017-025324



LOCATION NOTICE FOR LODE MINING CLAIM

NOTICE IS HEREBY GIVEN that the RW 95 lode
mining claim has been located by **Bronco Creek Exploration Inc.**,
whose current mailing address is:
1815 E. Winsett St., Tucson, Arizona 85719.



The general course of this claim is north-south and it is situated in Pinal County, Arizona.
This claim is 1,500 feet in length and 600 feet in width. This claim runs from the location
monument on which this location notice is posted approximately 20 feet in a south direction to
the south end line and 1,480 feet in a north direction to the north end line. This claim is
marked by six monuments, one at each corner and one at the center of each end line of the claim.

The location monument on which this notice is posted is situated within Section 17 , Township
 5S , Range 13E , Gila and Salt River Base and Meridian, Arizona, and this claim encompasses
portions of the following quarter section(s), section(s), Township(s) and Range(s):
 NE ¼, Sec. 17, SE ¼, Sec. 8, SW ¼, Sec. 9, NW ¼, Sec. 16, T 5S R 13E ,
Gila and Salt River Base and Meridian, Arizona.

The locality of this claim with reference to some natural object or permanent monument and
additional information (if any) concerning its locality are as follows: The northwest corner of the
claim with reference to a permanent monument is:
**16,604 feet north and 4,788 feet east from the northwest corner of Section 32, Township 5
South, Range 13 East**

DATED AND POSTED on the ground this 28th day of March , 2017.

LOCATOR (s) Robert Rowe
.....Agent for: Bronco Creek Exploration Inc.

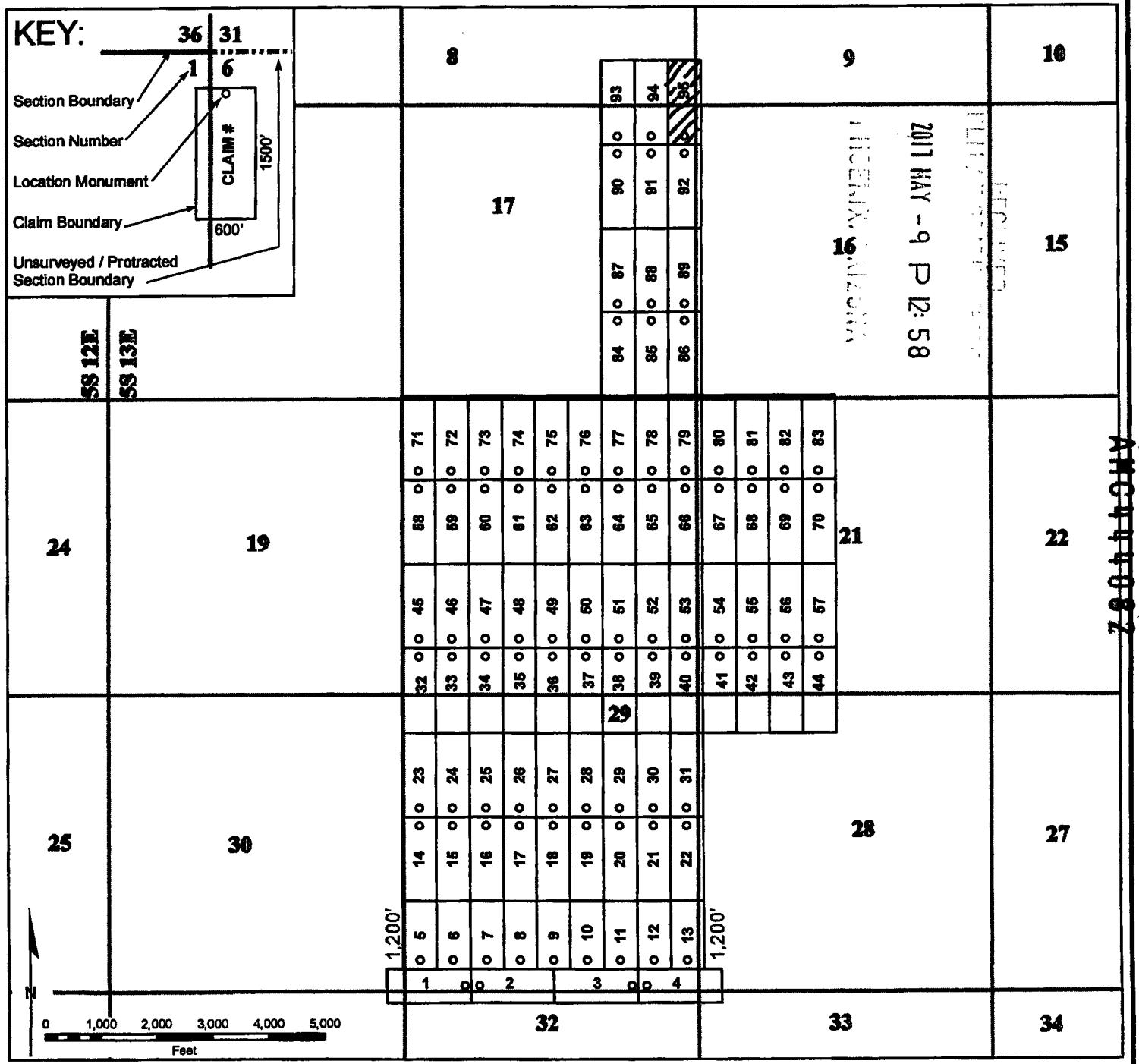
AMC444082

Map of the RW 95 Lode Claim

Map prepared from an actual field survey of said Lode Claim and attached to and hereby made a part of the Location Notice

1. Name and address of Locator of Claim: Bronco Creek Exploration Inc., 1815 E Winsett St., Tucson, AZ 85719
2. The Lode Mining Claim is located in section(s) 29, 16, 17, T 5S, R 13E, Gila and Salt River Base and Meridian, Pinal County, Arizona.
3. The corner, center-line, and location monuments are made up of 2" x 2" x 5' wooden posts marked with metal tags.
4. All Claims are 1,500' long and 600' wide unless otherwise noted on map.
5. The northwest corner of claim RW 1 is approximately 404 feet north and 312 feet west of the surveyed northwest corner section marker of Sec. 32, T 5S, R 13E, Gila and Salt River Base and Meridian.

Coordinate System: WGS 1984 UTM Zone 12N



RUN TIME: 08:14 AM

**DEPARTMENT OF INTERIOR
BUREAU OF LAND MANAGEMENT**

**RUN DATE: 05/17/2017
Page 1 of 1**

Input Parameters for Geographic Report with Land

System Id = CR

Admin State = AZ

Geo State =

Casetype Begins With

Case Disp Txt = AUTHORIZED, CANCELLED, EXPIRED, PENDING, REJECTED, RELINQUISHED, WITHDRAWN

Mer Twp Rng =

Section =

Mtrs = 14 0050S 0130E 008, 14 0050S 0130E 009, 14 0050S 0130E 016, 14 0050S 0130E 017, 14 0050S 0130E 019, 14 0050S 0130E 020, 14 0050S 0130E 021, 14 0050S 0130E 028, 14 0050S 0130E 029, 14 0050S 0130E 030, 14 0050S 0130E 031, 14 0050S 0130E 032, 14 0050S 0130E 999

Commodity =

Commodity Txt =

Pending Org =

Pend Org Decode =

Total Rows Returned: 1

**NO WARRANTY IS MADE BY BLM FOR USE OF THE DATA
FOR PURPOSES NOT INTENDED BY BLM**

RUN TIME: 08:14 AM

UNITED STATES DEPARTMENT OF INTERIOR
BUREAU OF LAND MANAGEMENT
GEOGRAPHIC REPORT WITH LAND
Sorted by Serial Number

RUN DATE: 05/17/2017
Page 1 of 1

Serial Number: AZA 008778

Total Case Acres: 457.280

<u>Casetype</u>	<u>Case Disp</u>	14	0050S	0130E	<u>Sect</u>	<u>Sur Typ</u>	<u>Sur Num</u>	<u>Suff</u>	<u>Subdivision</u>	<u>Act Pend</u>
285002	AUTHORIZED				009	ALIQ			E2,NENW;	

Input Parameters for Geographic Report with Land

System Id = CR

Admin State = AZ

Geo State =

Casetype Begins With

Case Disp Txt =

Mer Twp Rng = 14 0050S 0130E

Section Begins With 018, 033, 999

Mtrs =

Commodity =

Commodity Txt =

Pending Org =

Pend Org Decode =

Total Rows Returned: 4

RUN TIME: 01:40 PM

Adm State: AZ

UNITED STATES DEPARTMENT OF INTERIOR
BUREAU OF LAND MANAGEMENT
GEOGRAPHIC REPORT WITH LAND
Sorted by Serial Number

RUN DATE: 05/07/2018
Page 1 of 1

Serial Number: AZA 016909

Total Case Acres: 6,541.740

<u>Casetype</u>	<u>Case Disp</u>	14	0050S	0130E	<u>Sect</u>	<u>Sur Typ</u>	<u>Sur Num</u>	<u>Suff</u>	<u>Subdivision</u>	<u>Act Pend</u>
311211	CLOSED				033	ALIQ			ALL;	

Serial Number: AZA 017753

Total Case Acres: 9,423.730

<u>Casetype</u>	<u>Case Disp</u>	14	0050S	0130E	<u>Sect</u>	<u>Sur Typ</u>	<u>Sur Num</u>	<u>Suff</u>	<u>Subdivision</u>	<u>Act Pend</u>
311211	CLOSED				018	ALIQ			E2;	

Serial Number: AZA 019646

Total Case Acres: 6,541.740

<u>Casetype</u>	<u>Case Disp</u>	14	0050S	0130E	<u>Sect</u>	<u>Sur Typ</u>	<u>Sur Num</u>	<u>Suff</u>	<u>Subdivision</u>	<u>Act Pend</u>
311211	CLOSED				033	ALIQ			ALL;	

Serial Number: AZA 027670

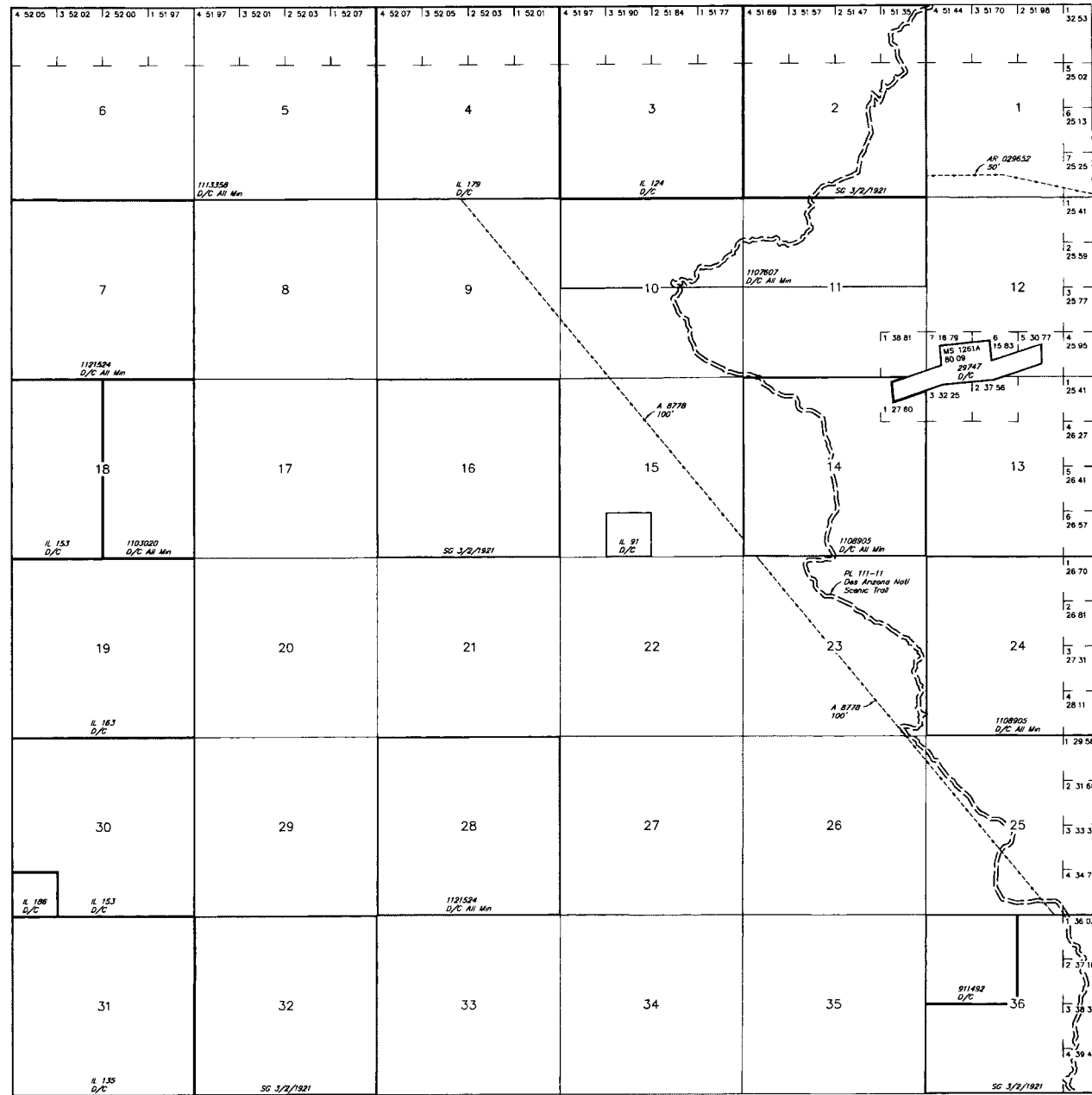
Total Case Acres: 1.000

<u>Casetype</u>	<u>Case Disp</u>	14	0050S	0130E	<u>Sect</u>	<u>Sur Typ</u>	<u>Sur Num</u>	<u>Suff</u>	<u>Subdivision</u>	<u>Act Pend</u>
380913	CLOSED				033	FF		1	PART;	

PINAL COUNTY
TUCSON FIELD OFFICE

[illegible]

MDS 641 NE



R 12E	R 13E
T 6S	

SCALE in chains

WARNING STATEMENT
This plot is the Bureau's Record of Title, and should be used only as a graphic display of the township survey data. Records hereon do not reflect title changes which may have been affected by lateral movements of rivers or other bodies of water. Refer to the cadastral surveys for official survey information.

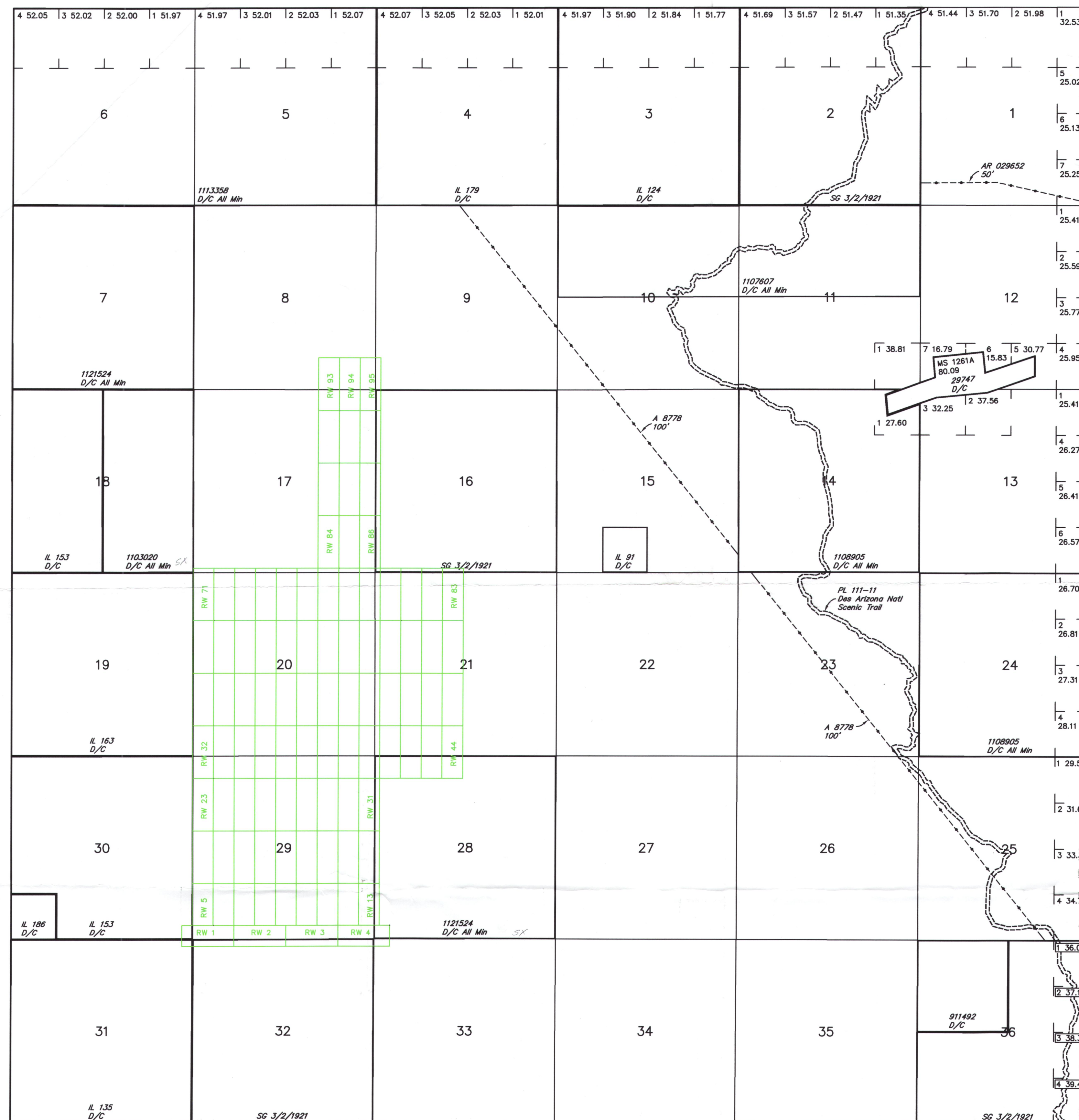
Lat 32 56'36"N
Long 110 57'26"W

CURRENT TO	NW	GSR Mer
6-13-2012	ACAD	T 5 S
		R 13 E

PINAL COUNTY
TUCSON FIELD OFFICE

[illegible]

MDS 641 NE



T 6S

SCALE in chains


10 5 0 10 20 30 60

WARNING STATEMENT

This plat is the Bureau's Record only as a graphic display of the data hereon do not reflect title changes effected by lateral movements of the land. Refer to the cadastral surveys for title, and should be used in conjunction with the cadastral survey data. Records which may have been made by other bodies of water. Official survey information.

Lat 32°56'36"N
Long 110°57'26"W

CURRENT TO	NW	GSR Mer
6-13-2012	ACAD	T <u>5</u> S
		R <u>13</u> E



Reusable

RT 278
ST 1.2
15:00
D
6135
05:09

PHOENIX, ARIZONA
2017 MAY -9 PM 12:32

TO REUSE: Cover or mark through any previous shipping information.

ORIGIN ID: PGAA (520) 624-4153

ANDREW FAULKNER

1815 E WINSETT ST

TUCSON, AZ 85719
UNITED STATES US

SHIP DATE: 08MAY17
ACTWGT: 2.20 LB
CAD: 6992180/SSF01801

BILL THIRD PARTY

TO

BUREAU OF LAND MANAGEMENT
ONE NORTH CENTRAL AVE, STE 800

PHOENIX AZ 85004

(000) 000-0000
REF: DEPT: INVT PG:



FedEx
Express



REL#
3786346

TRK# 7865 0099 6135
0201

TUE - 09 MAY 3:00P
STANDARD OVERNIGHT

XH ZSYA

85004
AZ-US PHX



Align bottom of peel-and-stick airbill or pouch here